

**NOTE:**  
 100 - indicates the number of people using the facility at peak time

**Legend**

- ||||| - BUFFER
- - PARKING
- - PRESERVE
- ▨ - PASSIVE AREA
- ▨ - ROTATING NATURE TRAILS
- ▨ - MEADOWS
- ▨ - WOODLANDS
- ▨ - BIKE TRAILS
- ▨ - PAVING
- - TO REMAIN IN EXISTING USE

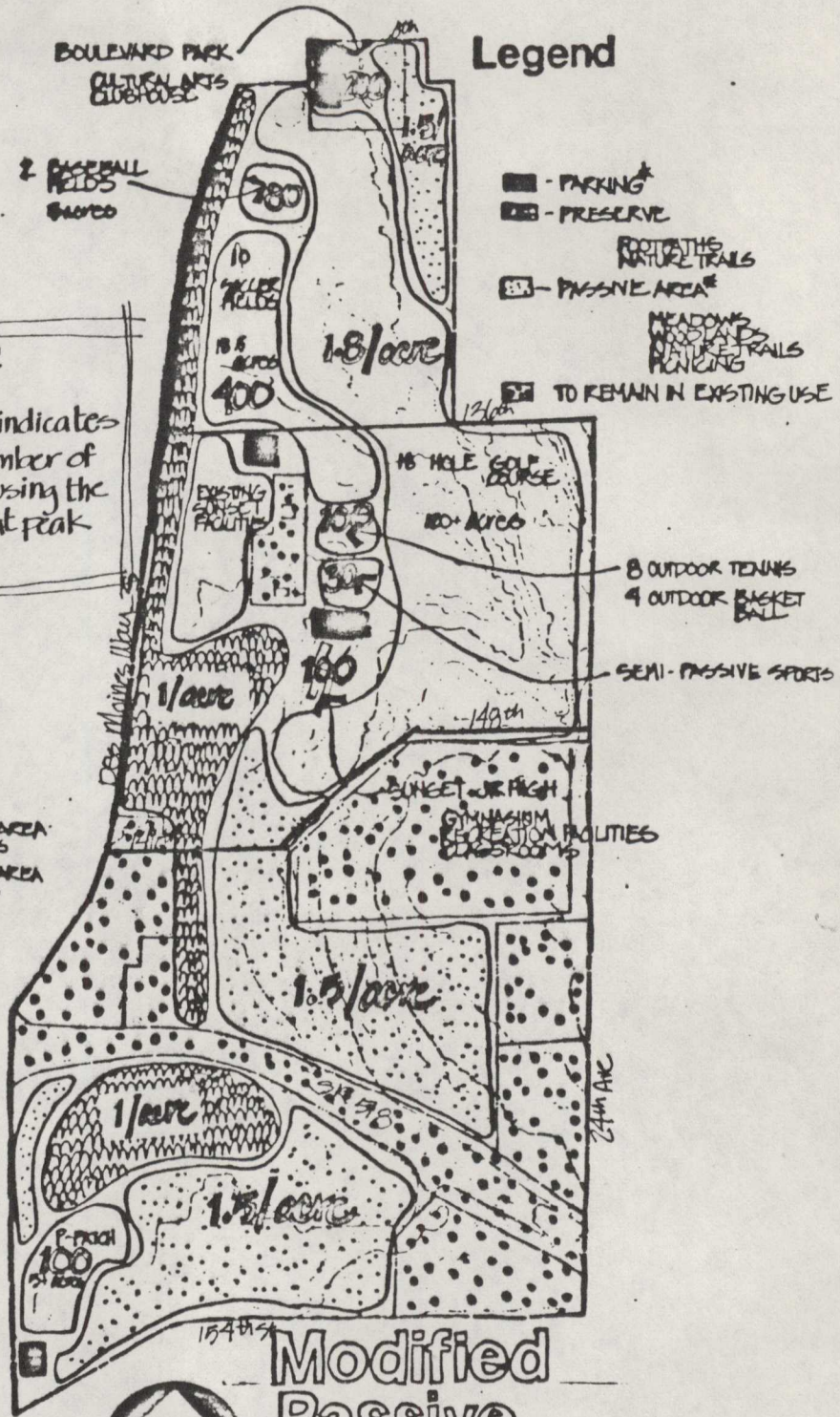
\* PASSIVE AREA - 200 acres  
 \* PARKING AREA - 5 acres



**Passive**  
 North Sea-Tac Park  
 1:5000

USE ONLY FOR PURPOSES OF DISCUSSION





**Modified Passive**  
North Sea-Tac Park

USE ONLY FOR PURPOSES OF DISCUSSION

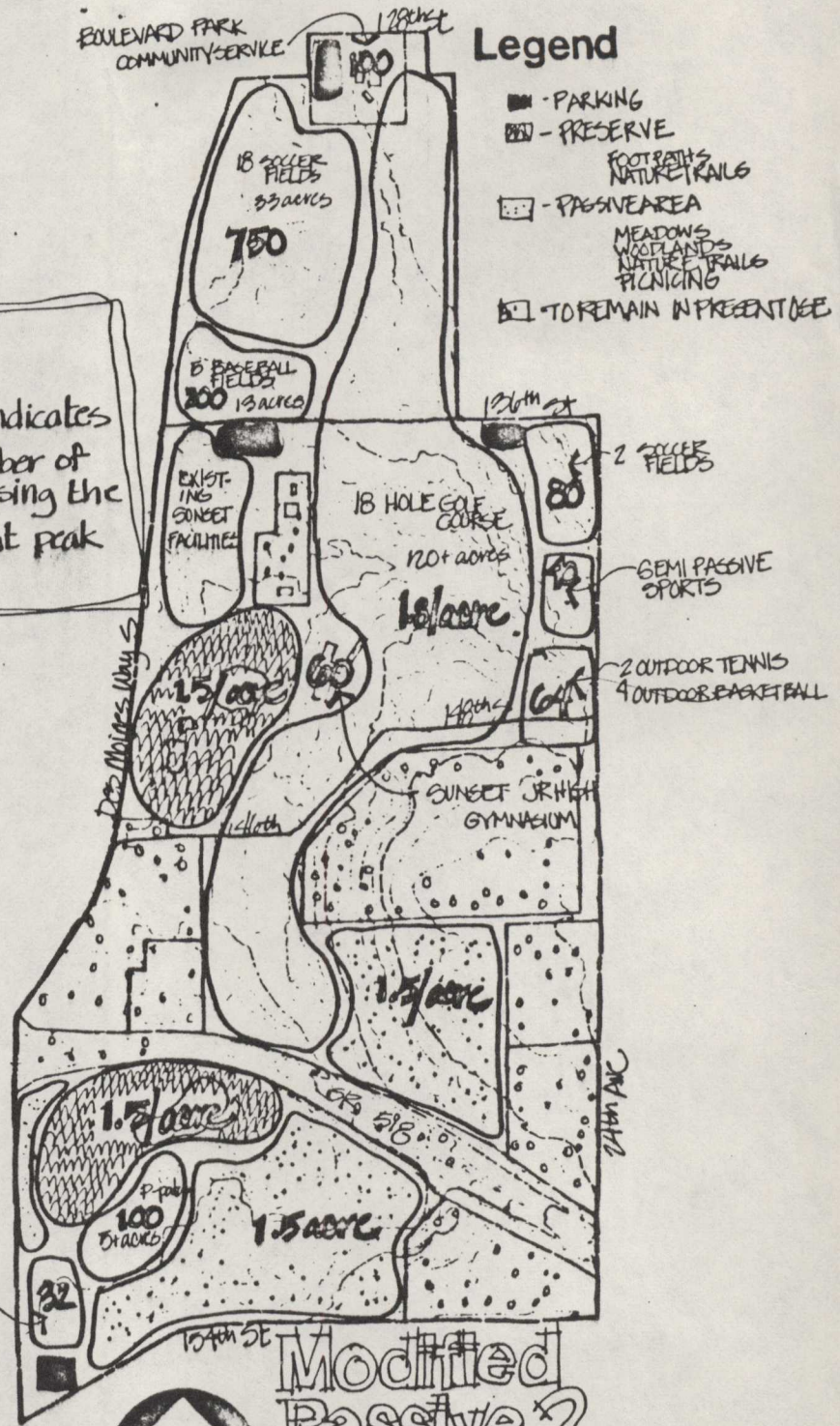


BOULEVARD PARK  
COMMUNITY SERVICE

### Legend

- PARKING
- PRESERVE
- FOOTBATHS NATURE TRAILS
- PASSIVE AREA
- MEADOWS WOODLANDS NATURE TRAILS PICNICING
- TO REMAIN IN PRESENT USE

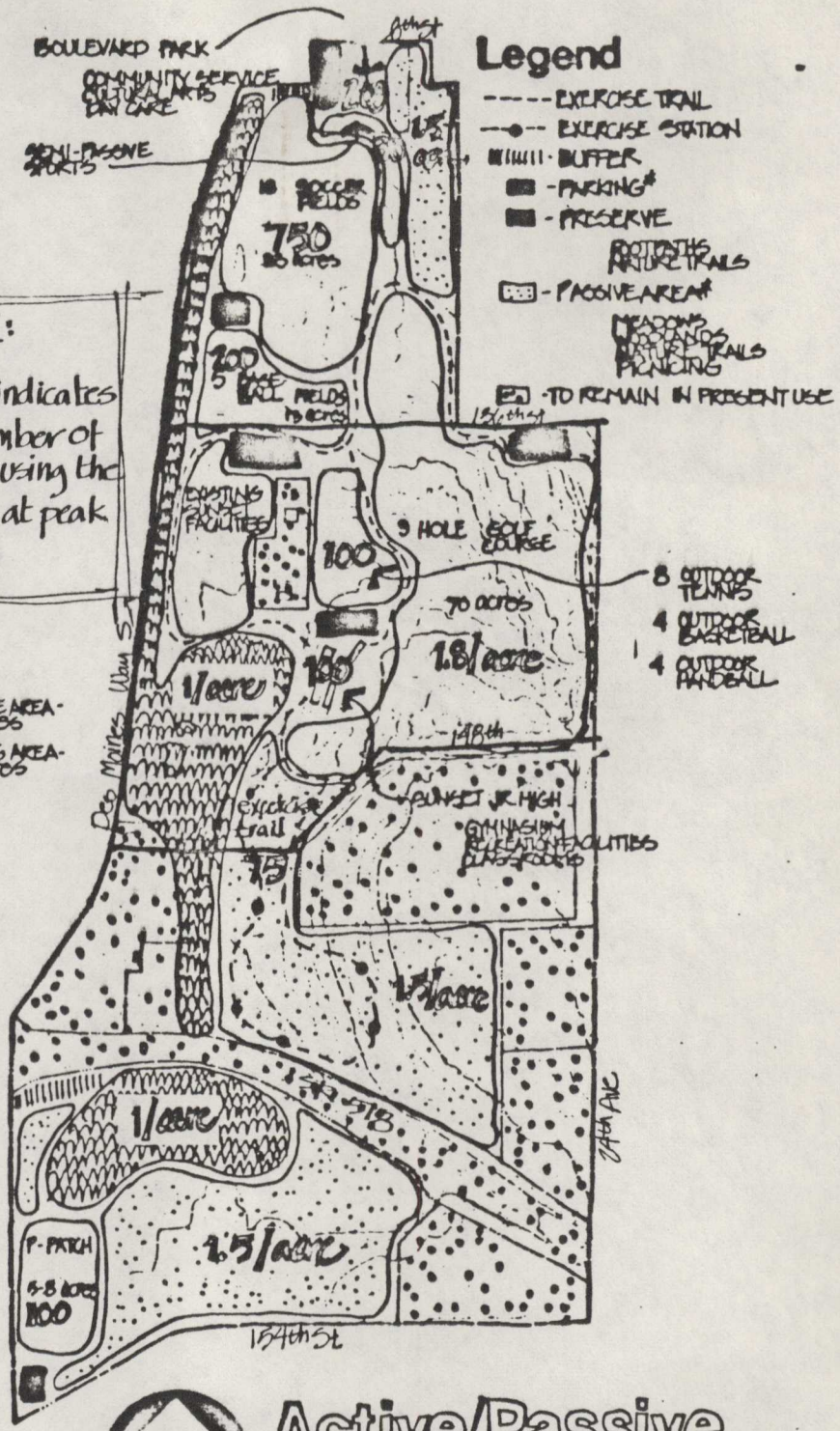
**NOTE:**  
100 - indicates the number of people using the facility at peak time



Modified  
Passive 2  
North Sea-Tac Park

-USE ONLY FOR PURPOSES OF DISCUSSION





**Active/Passive**  
North Sea-Tac Park

USE ONLY FOR PURPOSES OF DISCUSSION



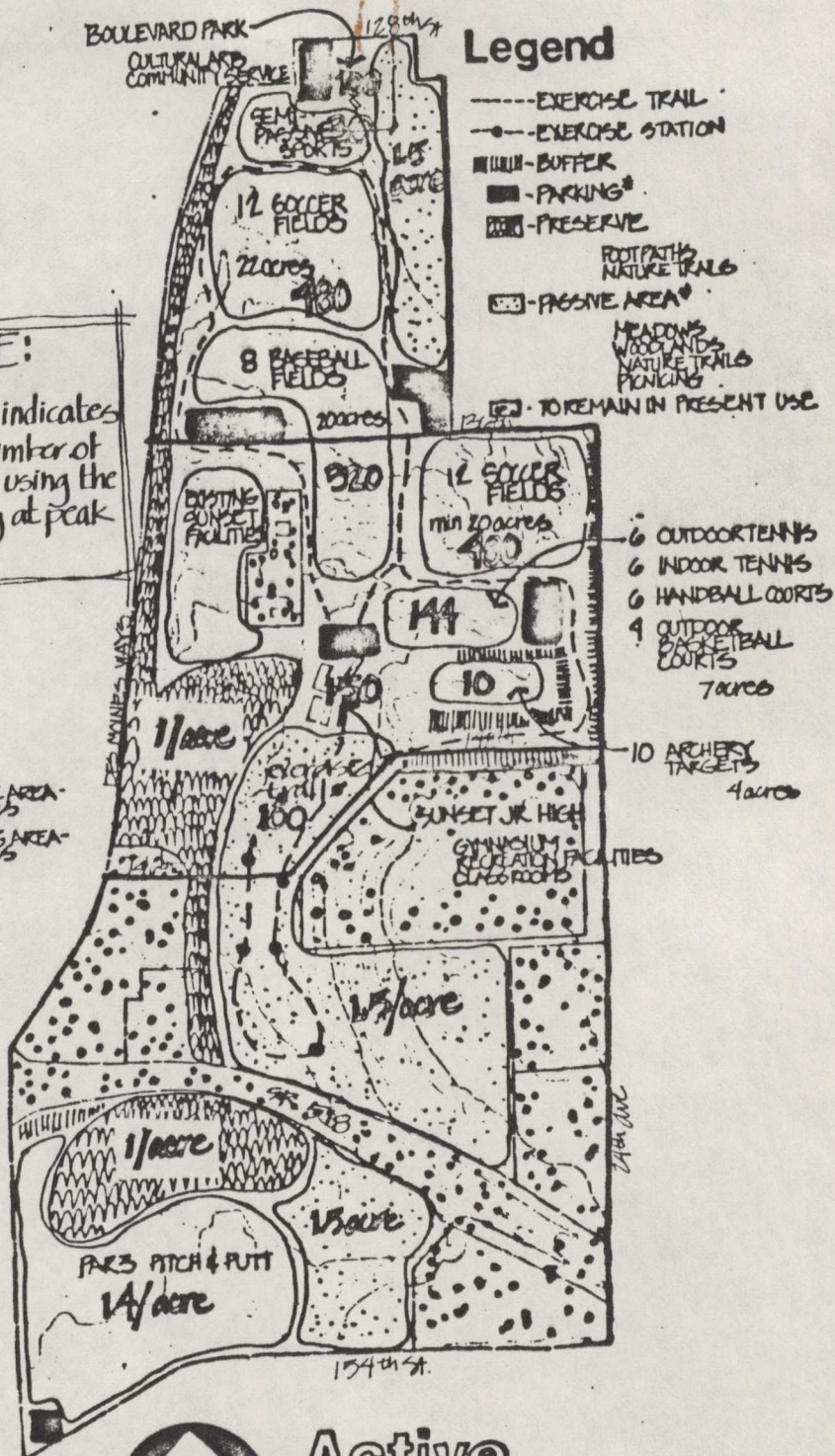
BOULEVARD PARK  
CULTURAL ARTS  
COMMUNITY SERVICE

# Legend

- EXERCISE TRAIL
- EXERCISE STATION
- ||||| BUFFER
- PARKING
- ▨ PRESERVE
- ▤ PRESERVE AREA
- MEADOWS  
WOODLANDS  
NATURE TRAILS  
PICNICKING
- ◻ TO REMAIN IN PRESENT USE

**NOTE:**  
100 indicates the number of people using the facility at peak time.

- \* PRESERVE AREA - 110 acres
- \* PARKING AREA - 13 acres



## Active

### North Sea-Tac Park

USE ONLY FOR PURPOSES OF DISCUSSION