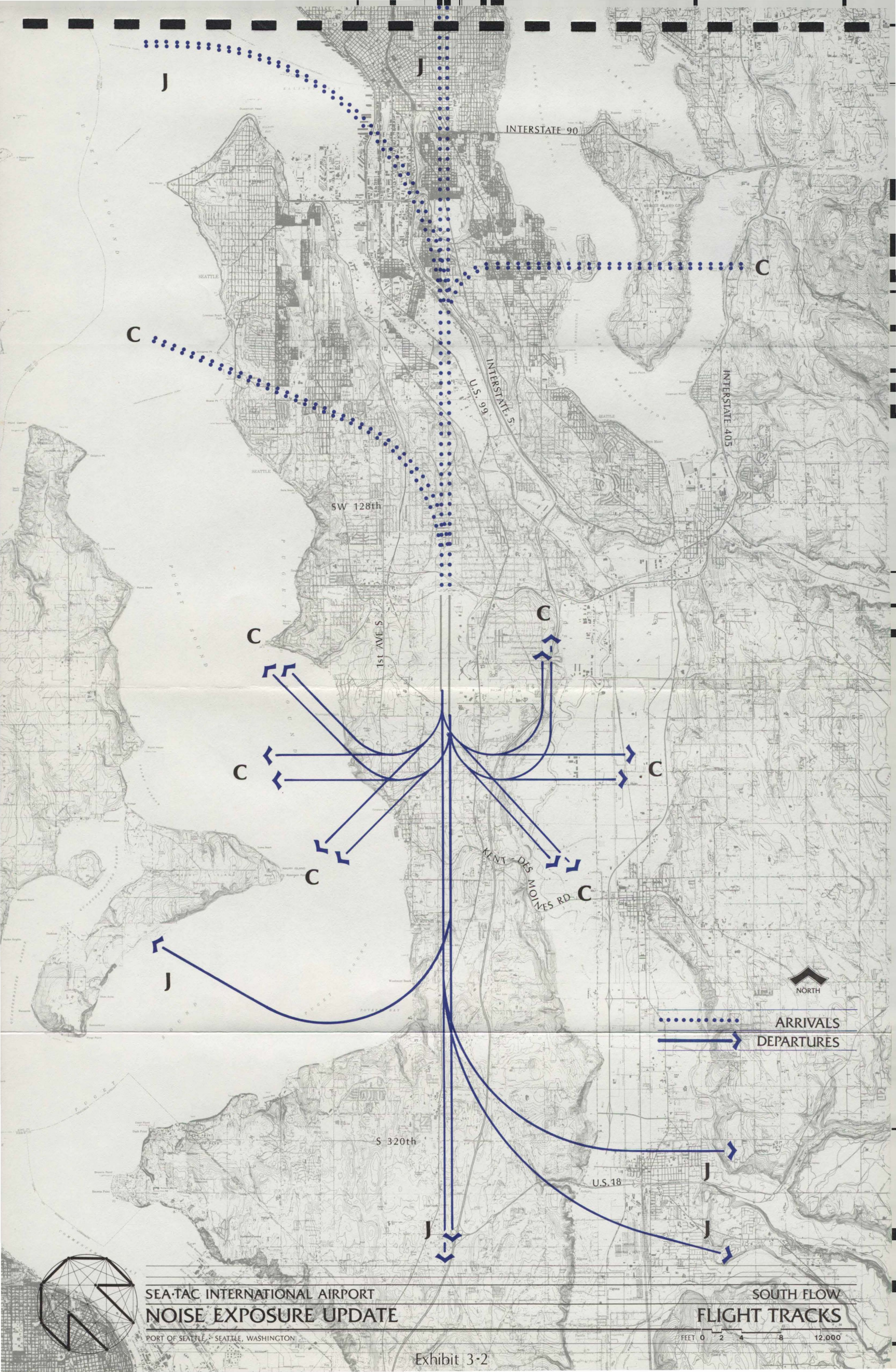


SEA-TAC INTERNATIONAL AIRPORT
NOISE EXPOSURE UPDATE

PORT OF SEATTLE • SEATTLE, WASHINGTON

SEA-TAC AIRFIELD
LAYOUT

FEET 0 6 12 1800

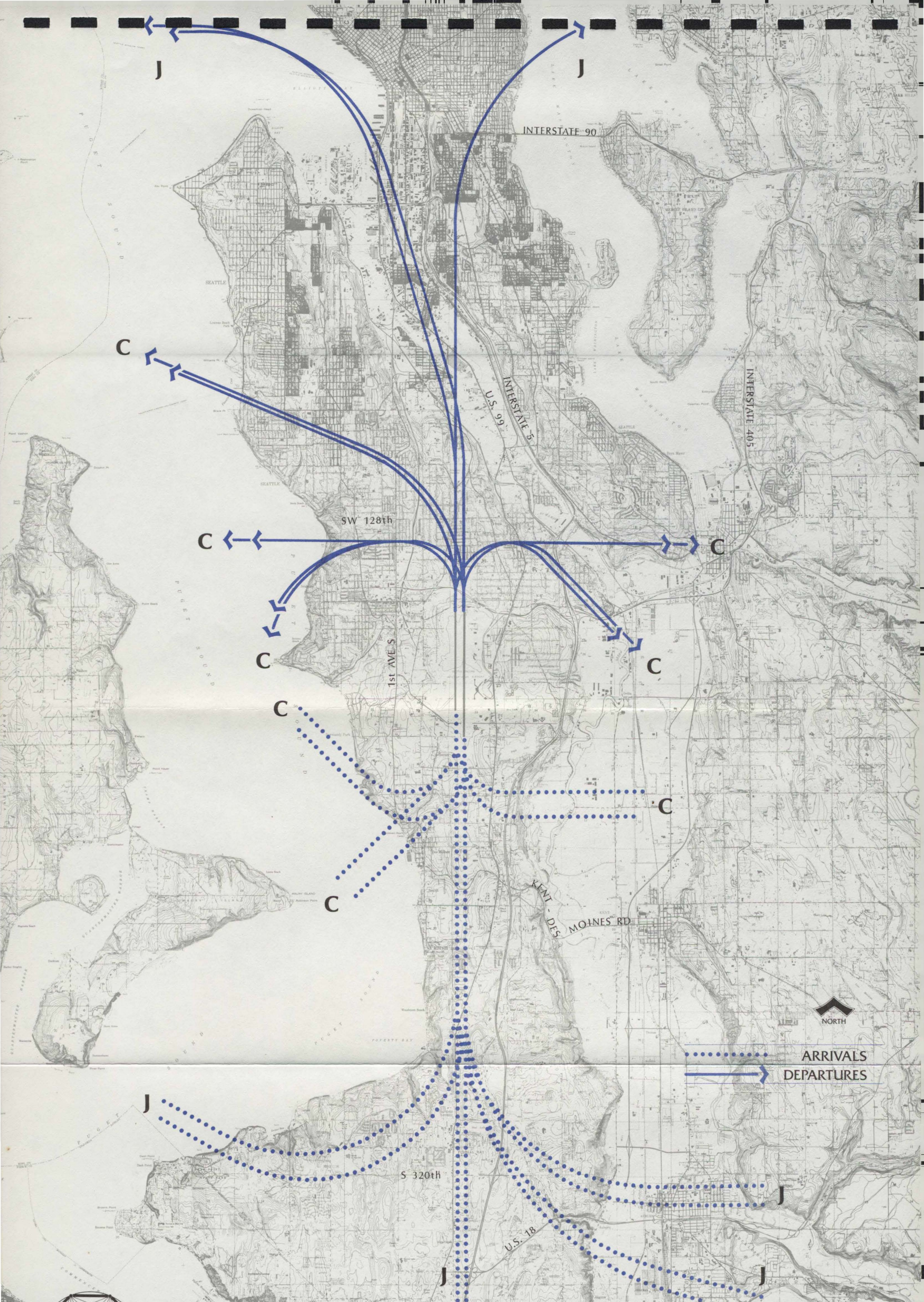


SEA-TAC INTERNATIONAL AIRPORT
NOISE EXPOSURE UPDATE

PORT OF SEATTLE • SEATTLE, WASHINGTON

SOUTH FLOW
FLIGHT TRACKS

FEET 0 2 4 8 12,000



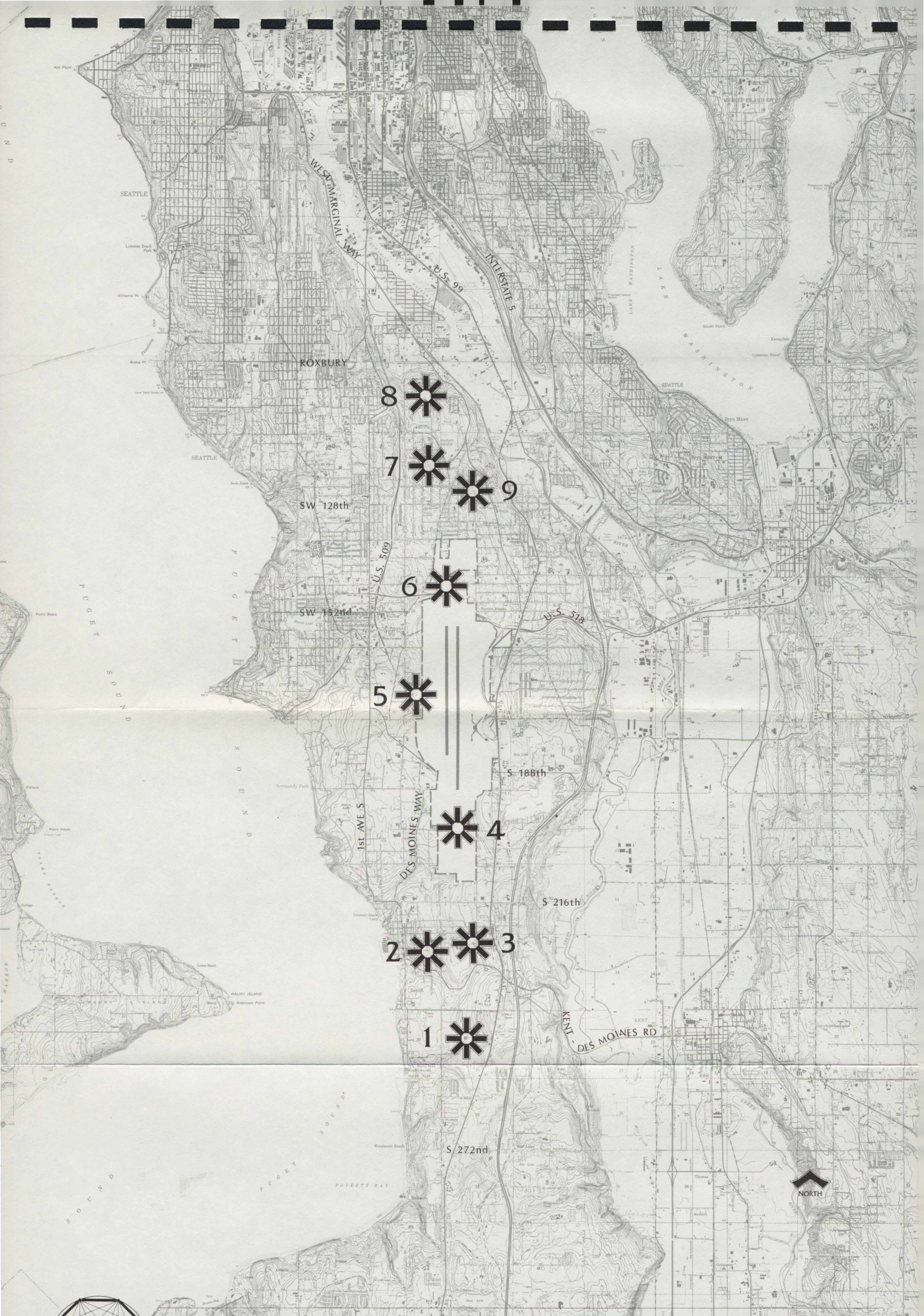
..... ARRIVALS
→ DEPARTURES



SEA-TAC INTERNATIONAL AIRPORT
NOISE EXPOSURE UPDATE
 PORT OF SEATTLE, SEATTLE, WASHINGTON

NORTH FLOW
FLIGHT TRACKS

FEET 0 2 4 8 12,000



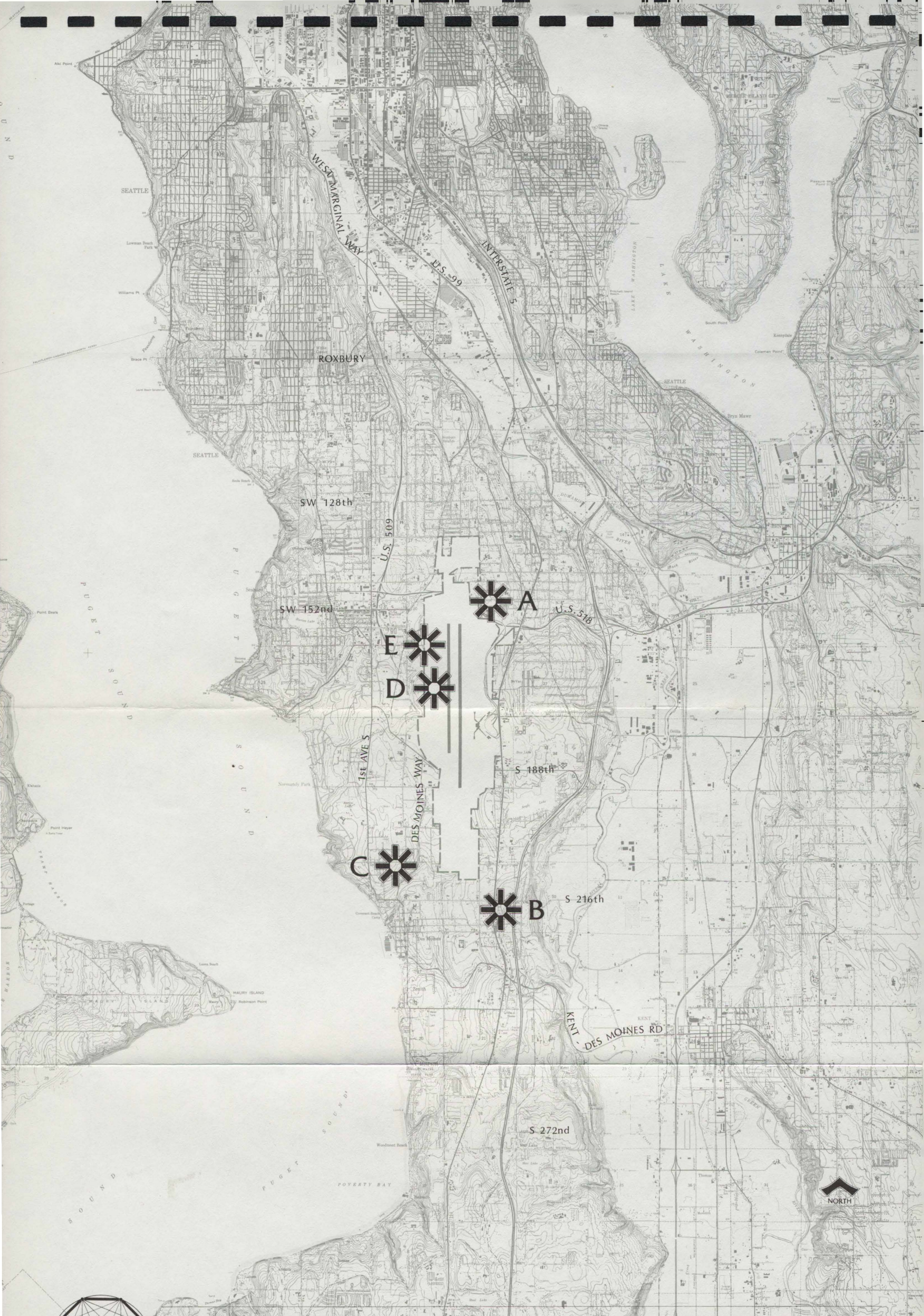
**SEA-TAC INTERNATIONAL AIRPORT
NOISE EXPOSURE UPDATE**

**NOISE MONITORING SYSTEM
REMOTE MONITORING STATIONS**

PORT OF SEATTLE • SEATTLE, WASHINGTON

FEET 0 3 6 9000



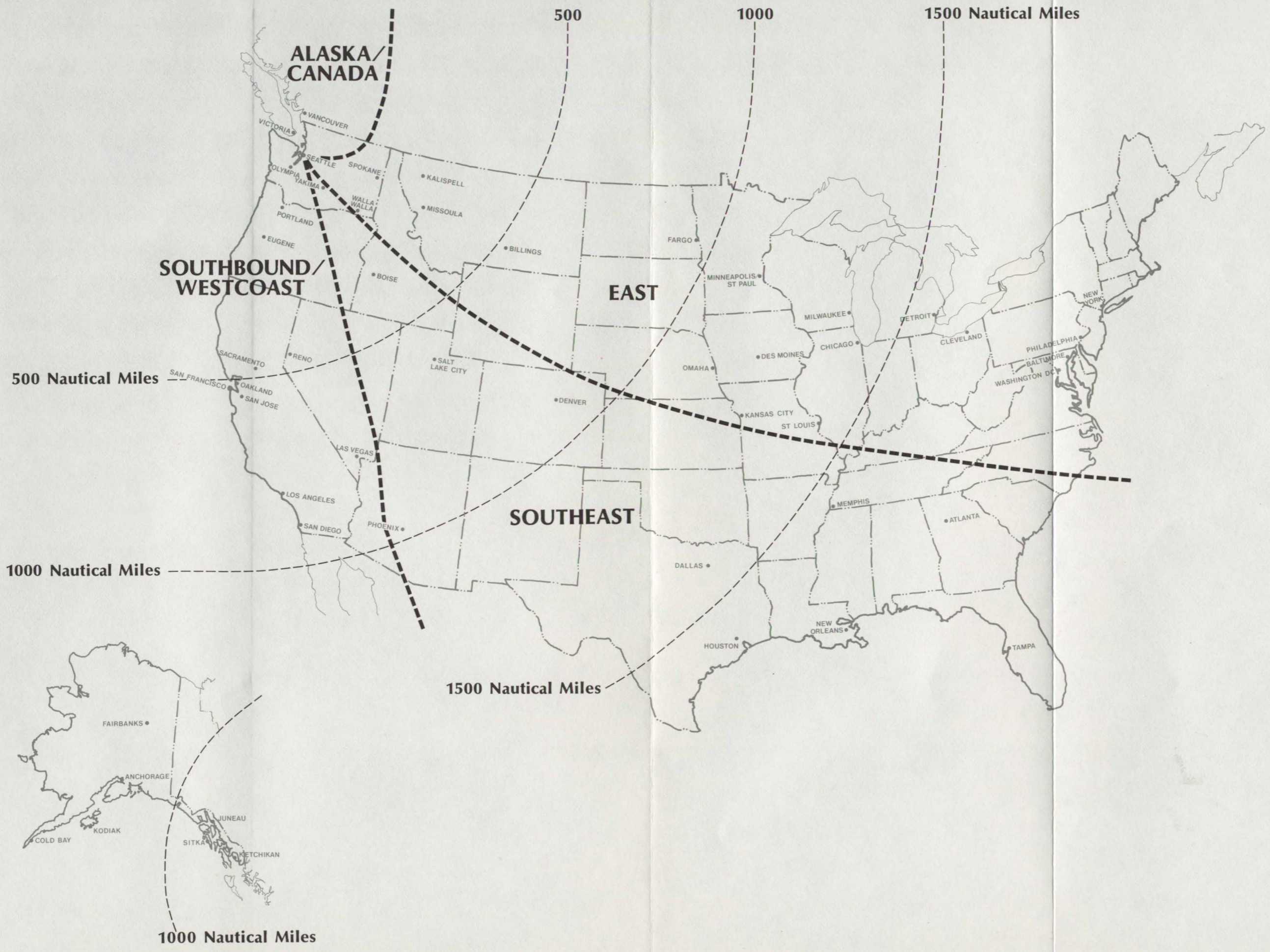
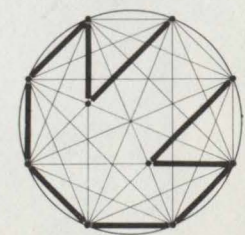


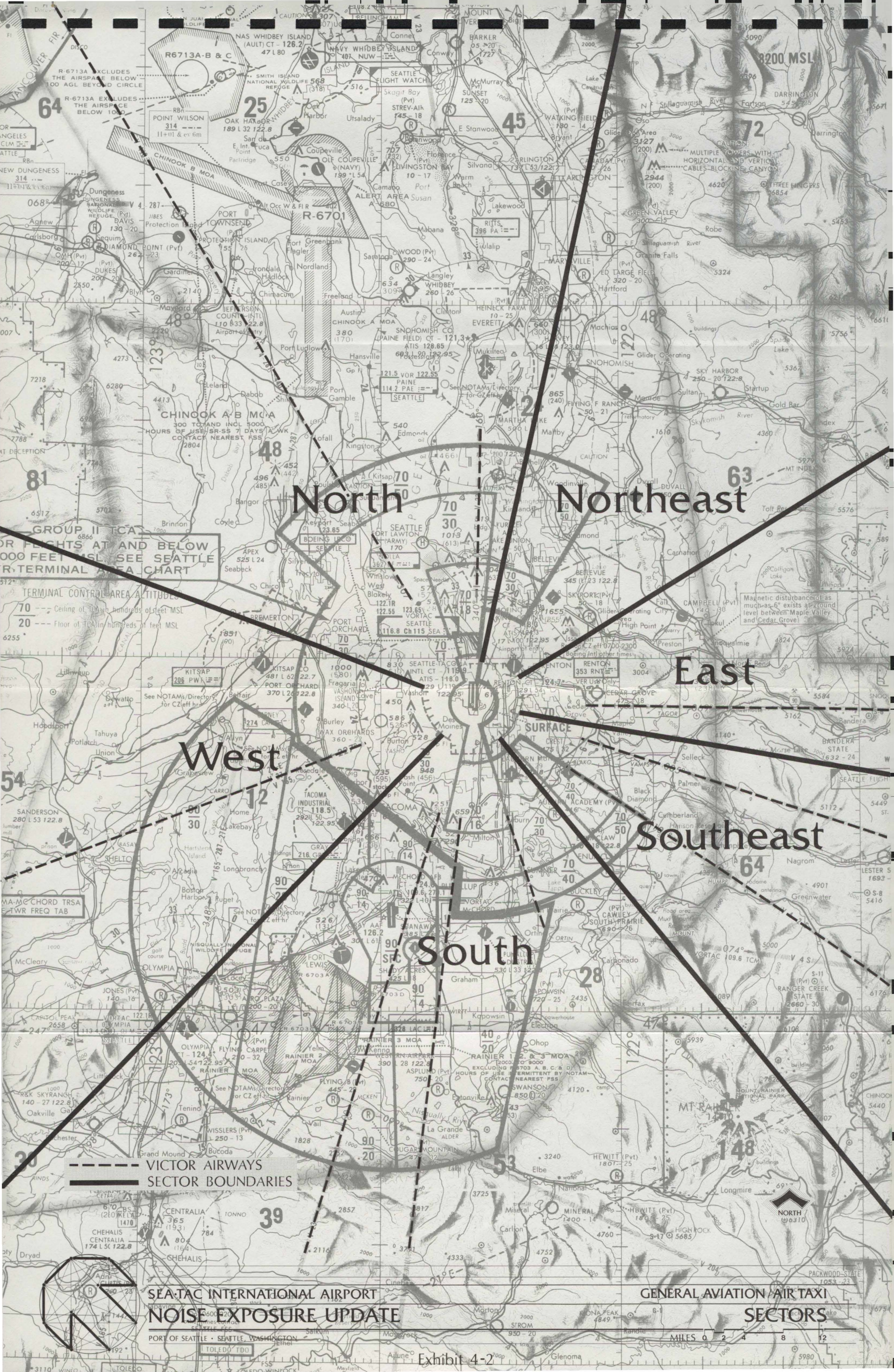
SEA-TAC INTERNATIONAL AIRPORT
NOISE EXPOSURE UPDATE

MOBILE MONITORING SITES

PORT OF SEATTLE • SEATTLE, WASHINGTON

FEET 0 3 6 9000





North Northeast

East

Southeast

South

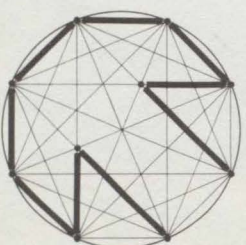
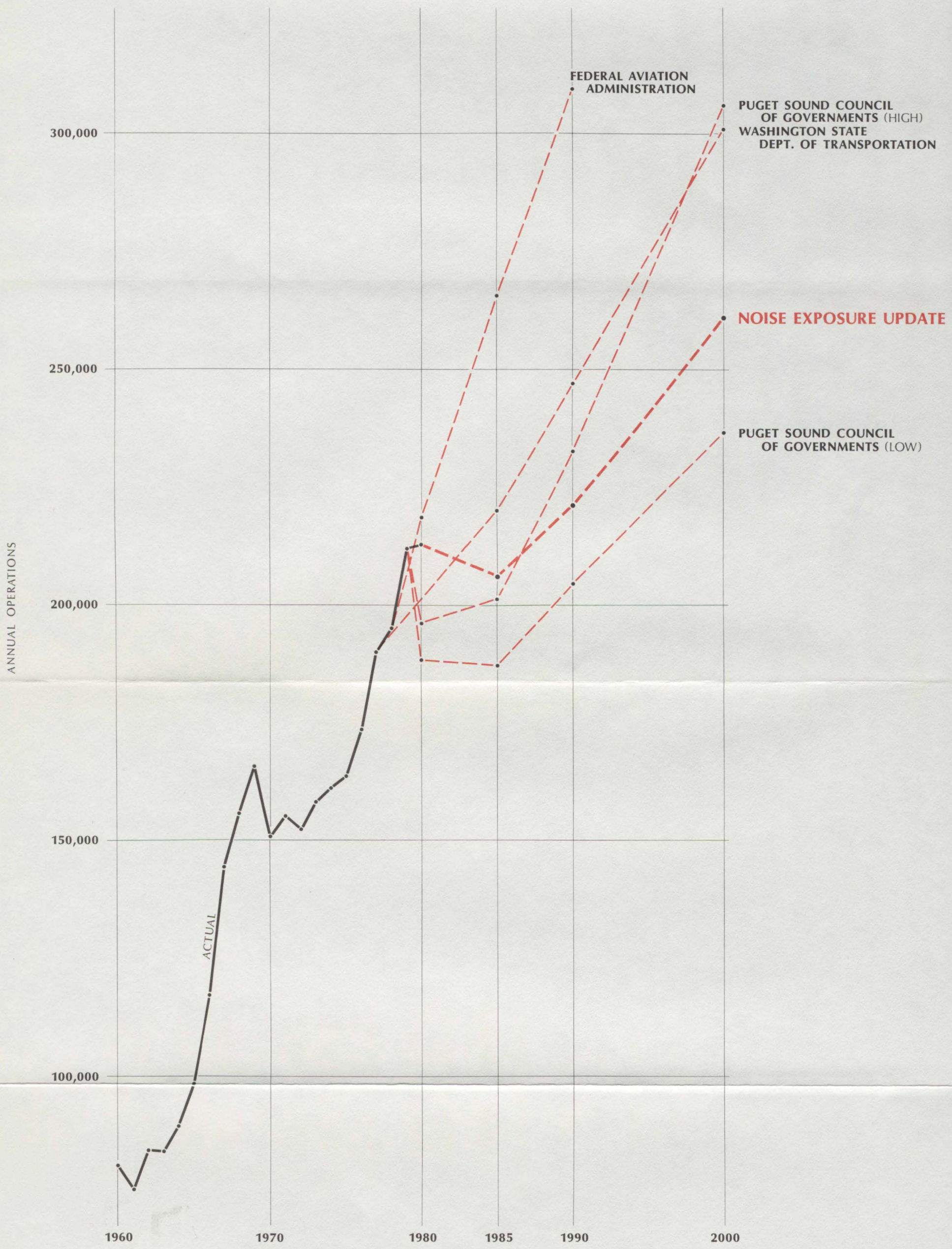
West

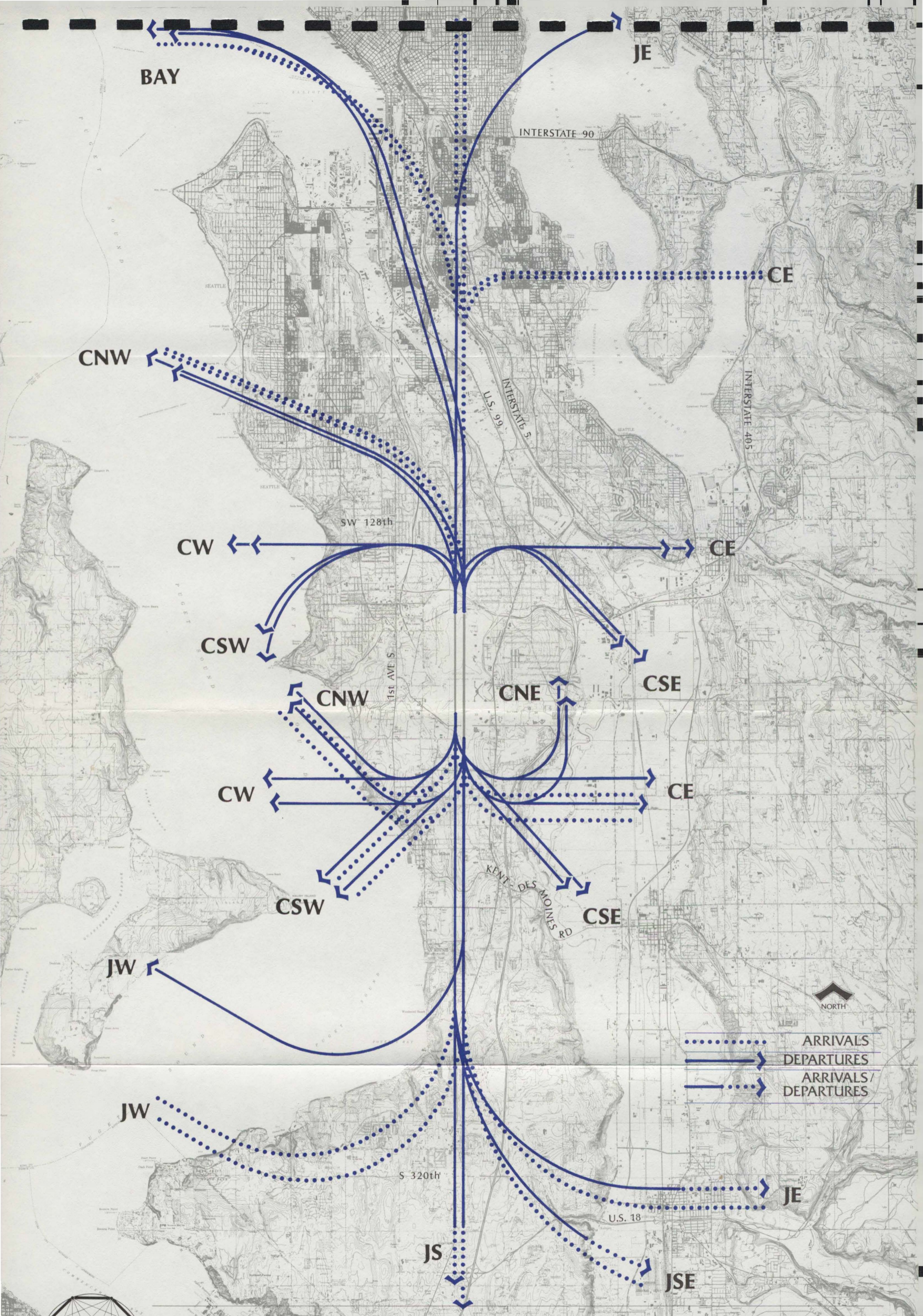
--- VICTOR AIRWAYS
— SECTOR BOUNDARIES

SEA-TAC INTERNATIONAL AIRPORT
NOISE EXPOSURE UPDATE

GENERAL AVIATION / AIR TAXI
SECTORS

MILES 0 2 4 8 12





SEA-TAC INTERNATIONAL AIRPORT
NOISE EXPOSURE UPDATE

PORT OF SEATTLE, SEATTLE, WASHINGTON

1980

FLIGHT TRACKS

FEET 0 2 4 8 12,000

BCDEFGHIJKLMNOPQRSTUVWXYZ

2

4

6

8

10

12

14

16

18

20

22

24

26

28

30

32

34

36

38

40

42

44

46

48

50

ROXBURY

SW 128th

SW 152nd

S 188th

S 216th

S 272nd

DES MOINES RD



NORTH

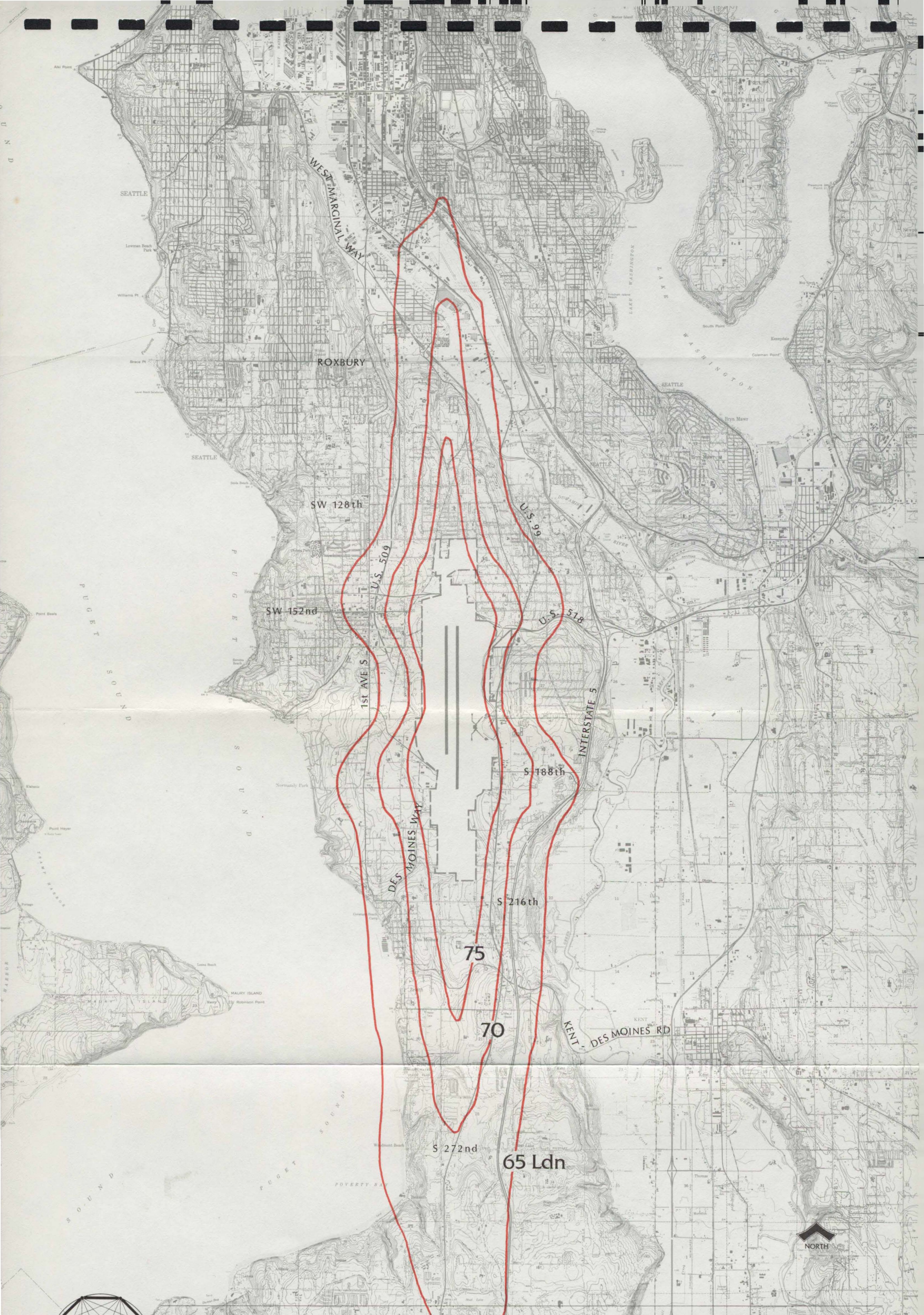


SEA-TAC INTERNATIONAL AIRPORT NOISE EXPOSURE UPDATE

PORT OF SEATTLE • SEATTLE, WASHINGTON

SEA-TAC/COMMUNITIES PLAN OFFICIAL STUDY AREA

FEET 0 3 6 9000




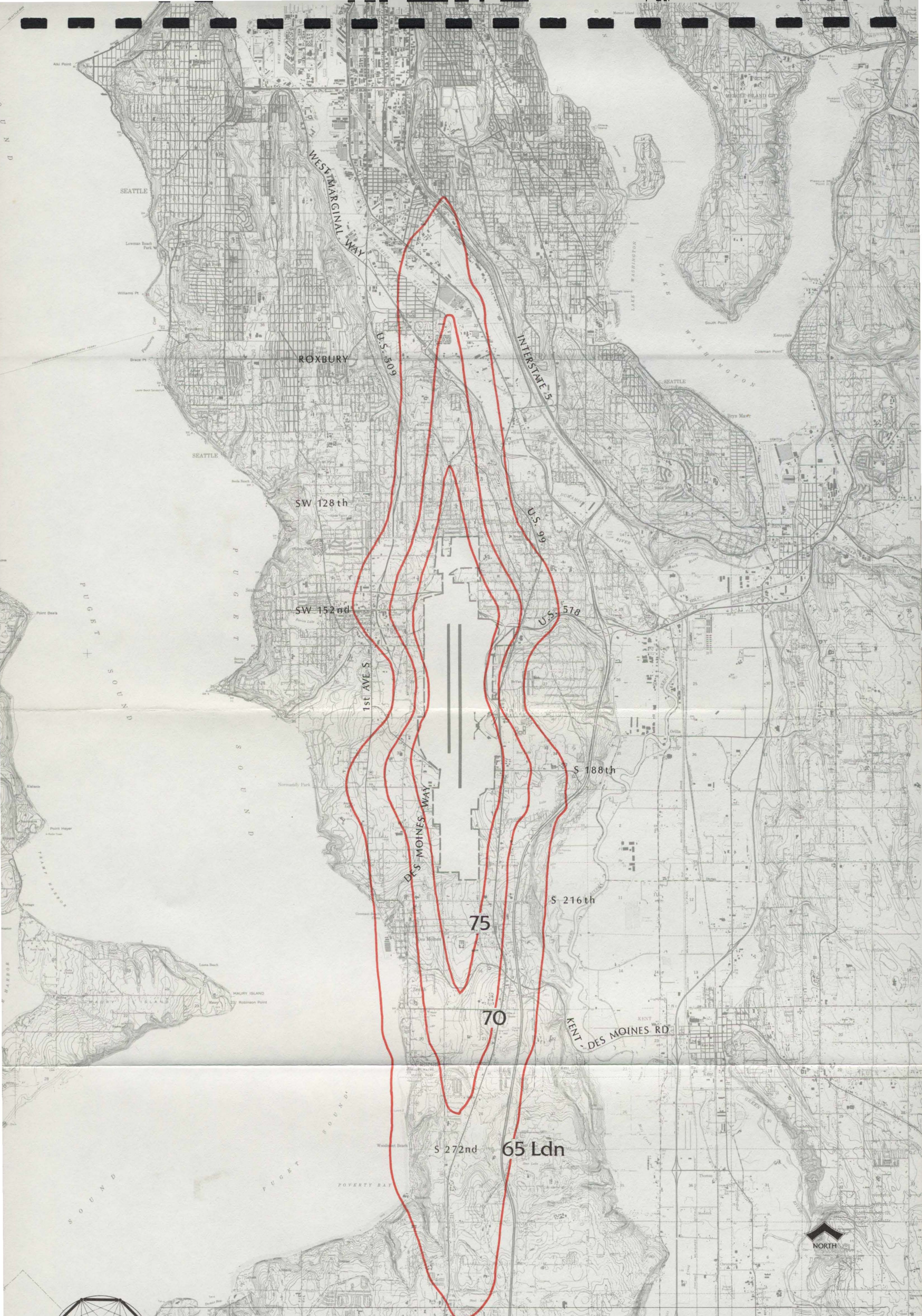
SEA-TAC INTERNATIONAL AIRPORT
NOISE EXPOSURE UPDATE

1980 ANNUAL AVERAGE LDN
NOISE CONTOURS

PORT OF SEATTLE • SEATTLE, WASHINGTON

FEET 0 3 6 9000



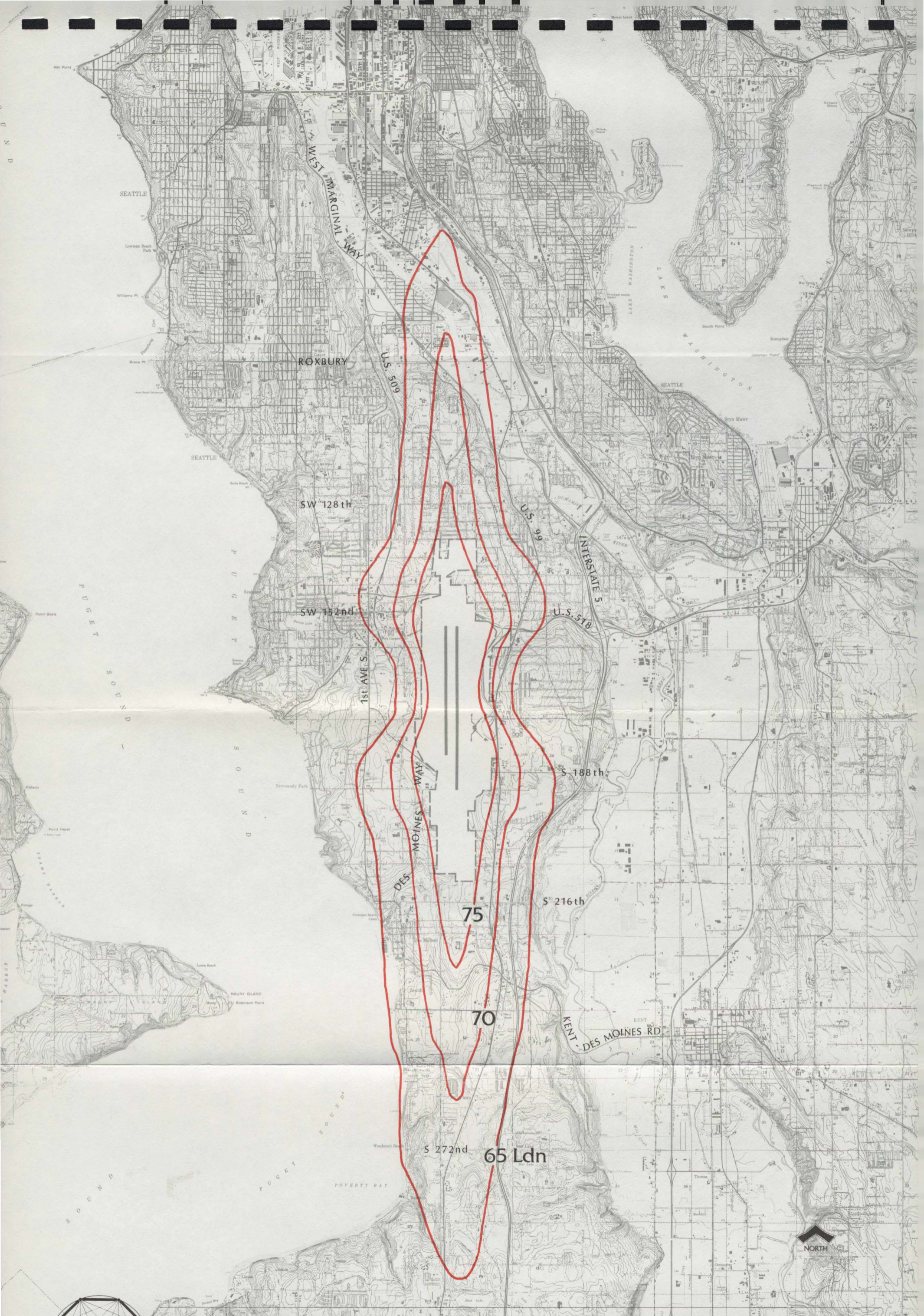


SEA-TAC INTERNATIONAL AIRPORT
NOISE EXPOSURE UPDATE

1985 ANNUAL AVERAGE LDN
NOISE CONTOURS

PORT OF SEATTLE · SEATTLE, WASHINGTON

FEET 0 3 6 9000

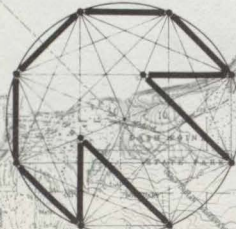


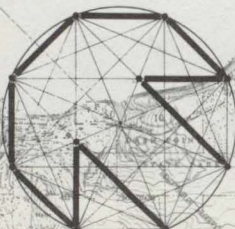
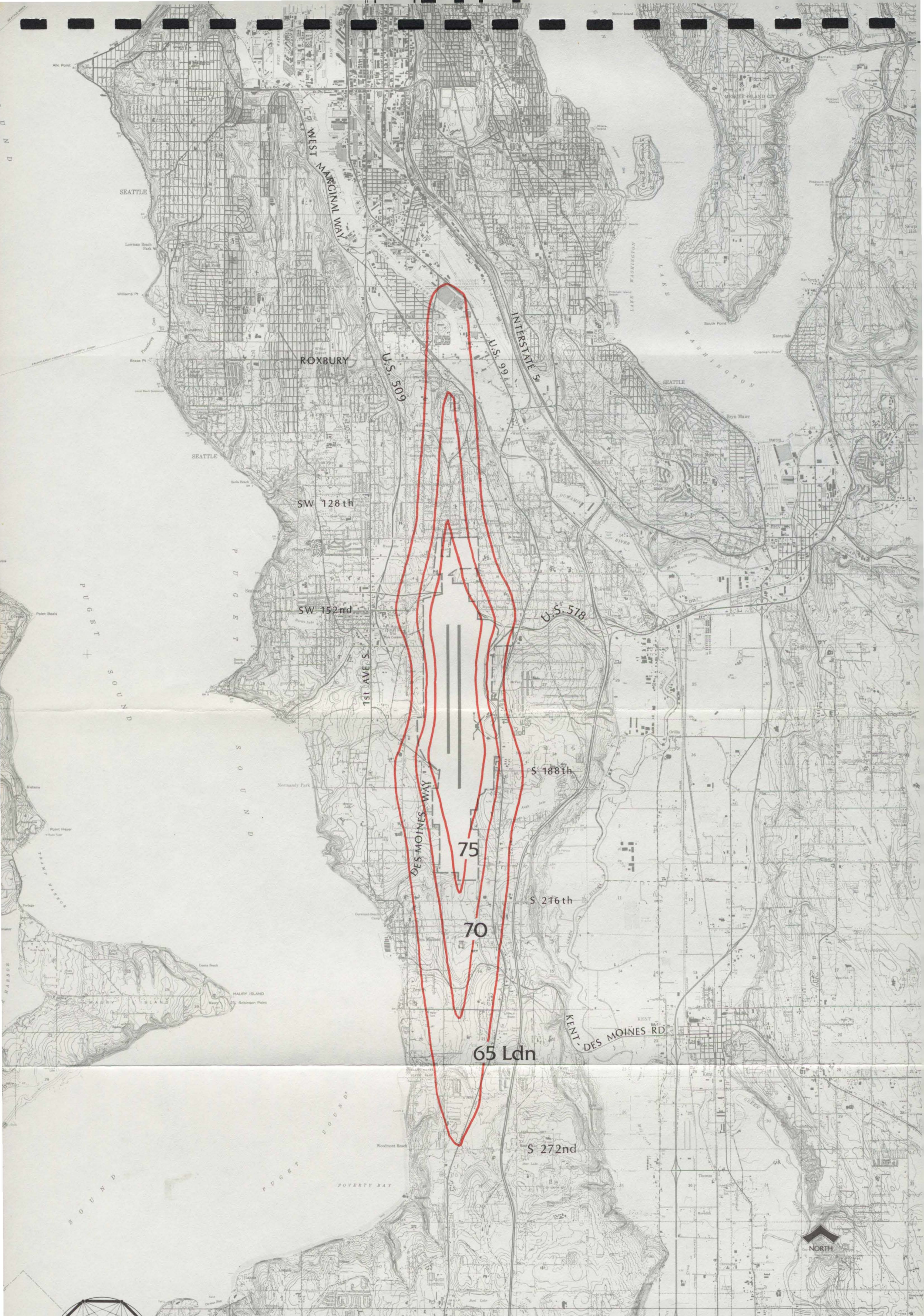
**SEA-TAC INTERNATIONAL AIRPORT
NOISE EXPOSURE UPDATE**

PORT OF SEATTLE • SEATTLE, WASHINGTON

**1990 ANNUAL AVERAGE LDN
NOISE CONTOURS**

FEET 0 3 6 9000



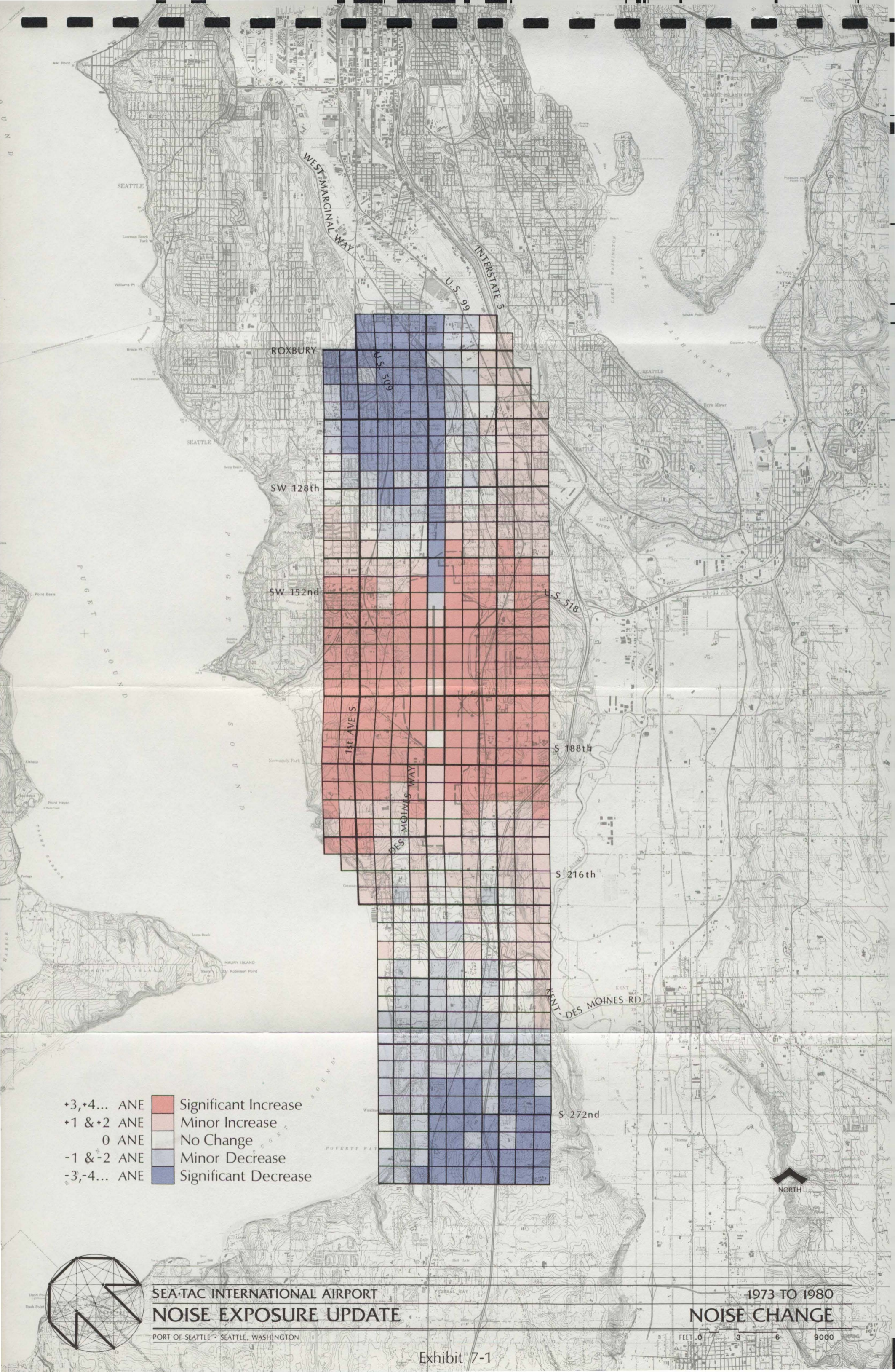


SEA-TAC INTERNATIONAL AIRPORT
NOISE EXPOSURE UPDATE

PORT OF SEATTLE · SEATTLE, WASHINGTON

2000 ANNUAL AVERAGE LDN
NOISE CONTOURS

FEET 0 3 6 9000




+3,+4... ANE	Significant Increase
+1 & +2 ANE	Minor Increase
0 ANE	No Change
-1 & -2 ANE	Minor Decrease
-3,-4... ANE	Significant Decrease

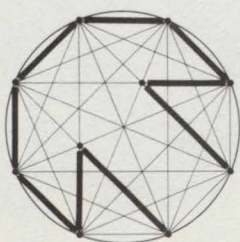
SEA-TAC INTERNATIONAL AIRPORT
NOISE EXPOSURE UPDATE
 PORT OF SEATTLE • SEATTLE, WASHINGTON


1973 TO 1980
NOISE CHANGE



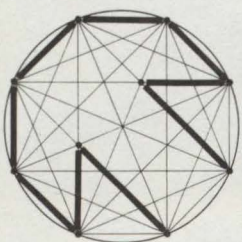



- Selected Forecast
- Range of Noise Contours
- - - - Alternative I Forecast





— Selected Forecast
 Range of Noise Contours
 - - - Alternative I Forecast





- Selected Forecast
- Range of Noise Contours
- - - Alternative I Forecast

