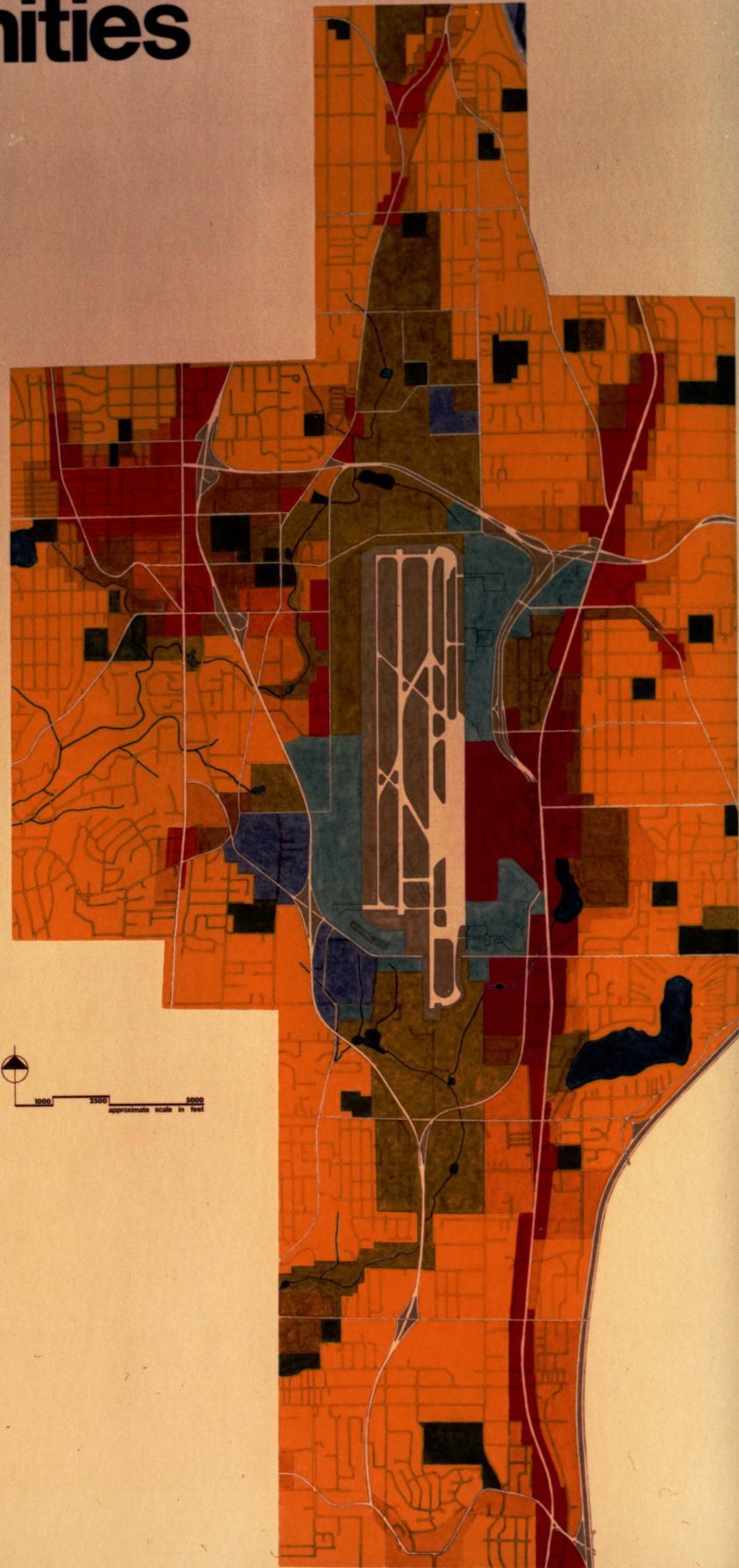


chapter 6.7

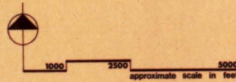
map supplement

- . existing facilities and airport land use**
- . terminal area plan: north 1978**
- . terminal area plan: south 1978**
- . existing development: airport and vicinity**
- . land use plan: airport and vicinity**

sea-tac communities plan



- single family residential
- medium density residential
- high density residential
- office
- community retail business
- highway oriented business
- airport/passenger business
- airport industry/facility
- industry
- community facility
- open space
- water body/stream
- major transportation facility
- significant road

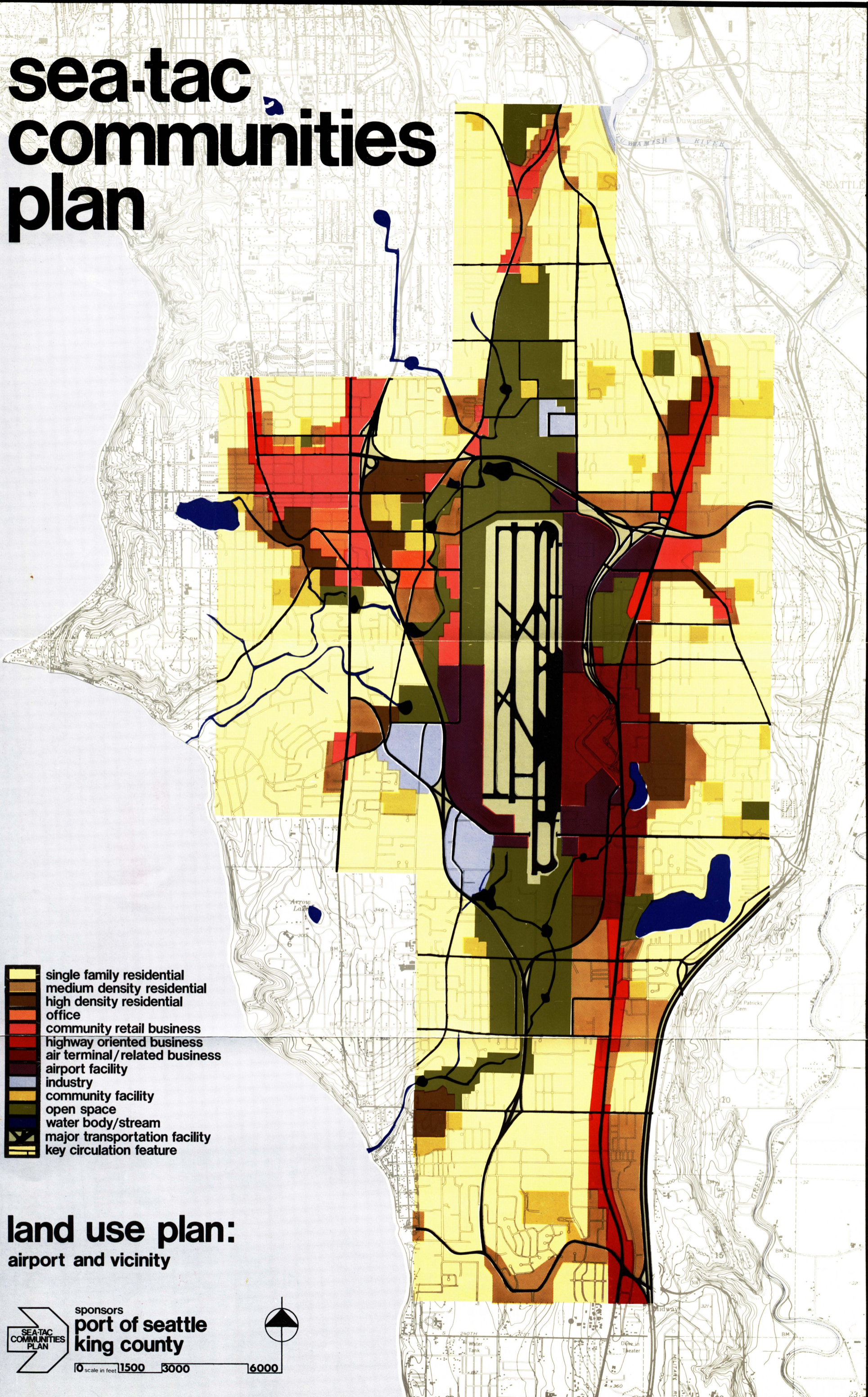


proposed land use plan



sponsors
port of seattle
king county

sea-tac communities plan



- single family residential
- medium density residential
- high density residential
- office
- community retail business
- highway oriented business
- air terminal/related business
- airport facility
- industry
- community facility
- open space
- water body/stream
- major transportation facility
- key circulation feature

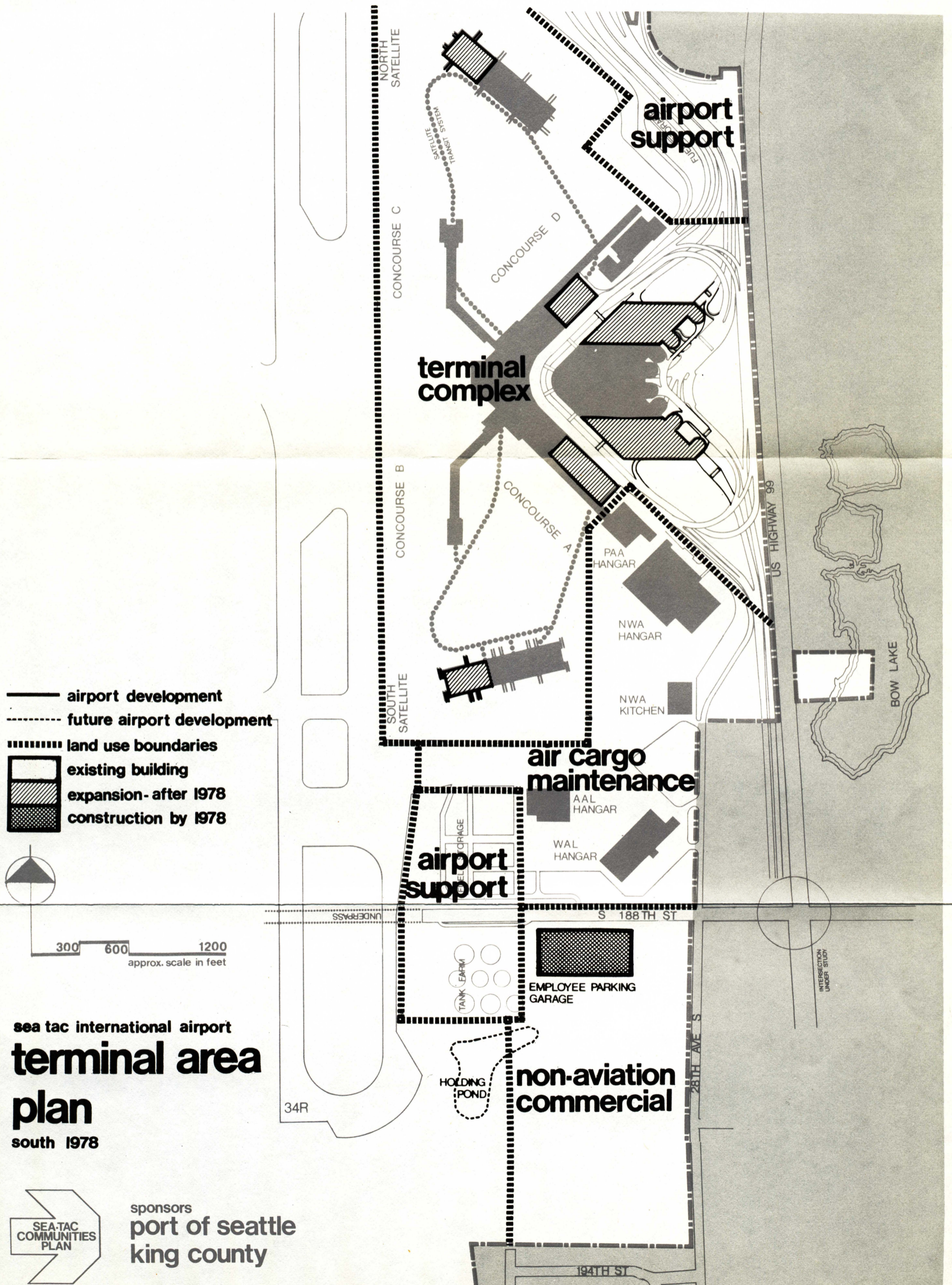
land use plan: airport and vicinity


 sponsors
port of seattle
king county

0 scale in feet 1500 3000 6000



sea-tac communities plan

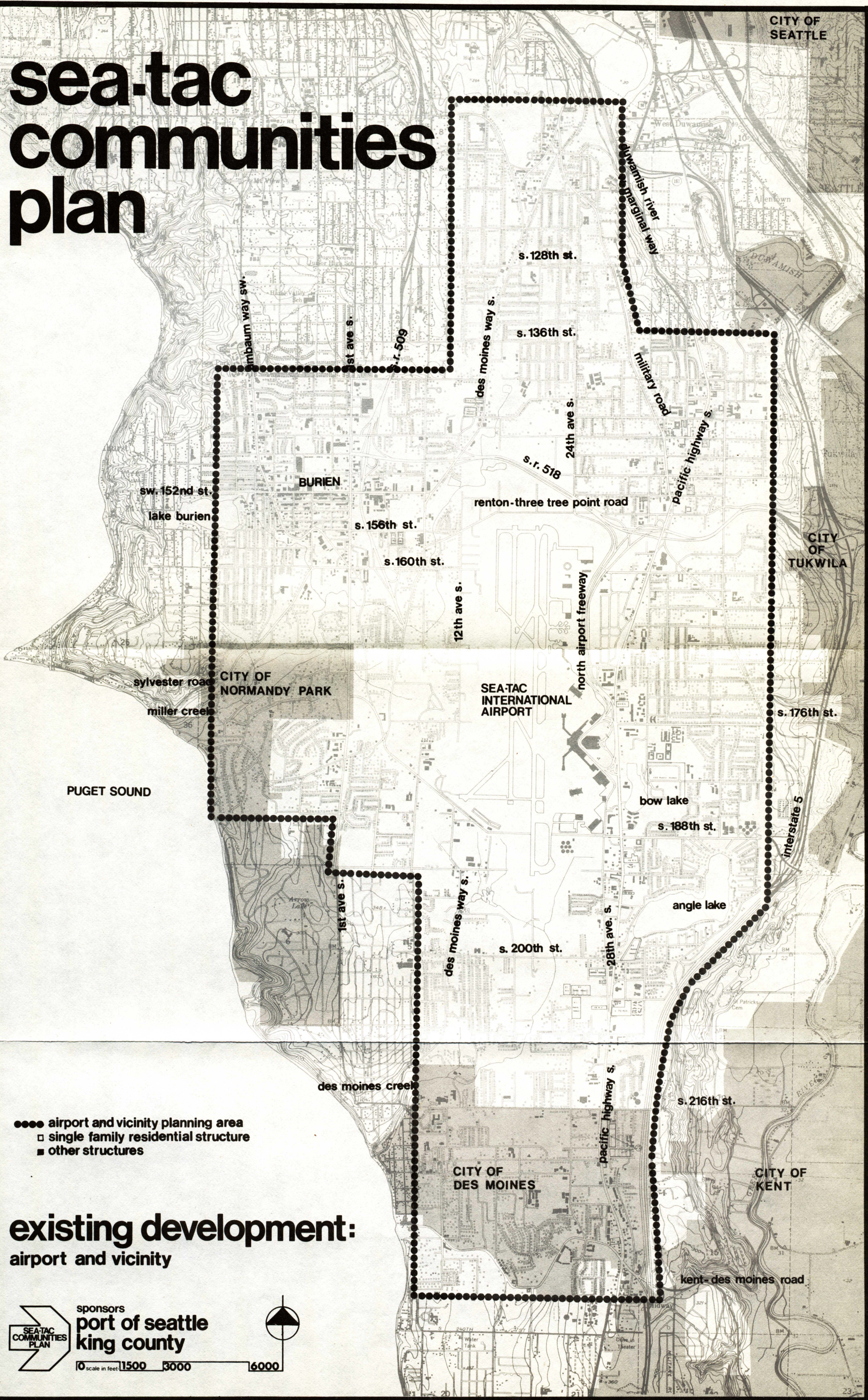


sea tac international airport terminal area plan south 1978



sponsors
port of seattle
king county

sea-tac communities plan



- airport and vicinity planning area
- single family residential structure
- other structures

existing development: airport and vicinity



sponsors
**port of seattle
king county**

0 scale in feet 1500 3000 6000



sea-tac communities plan



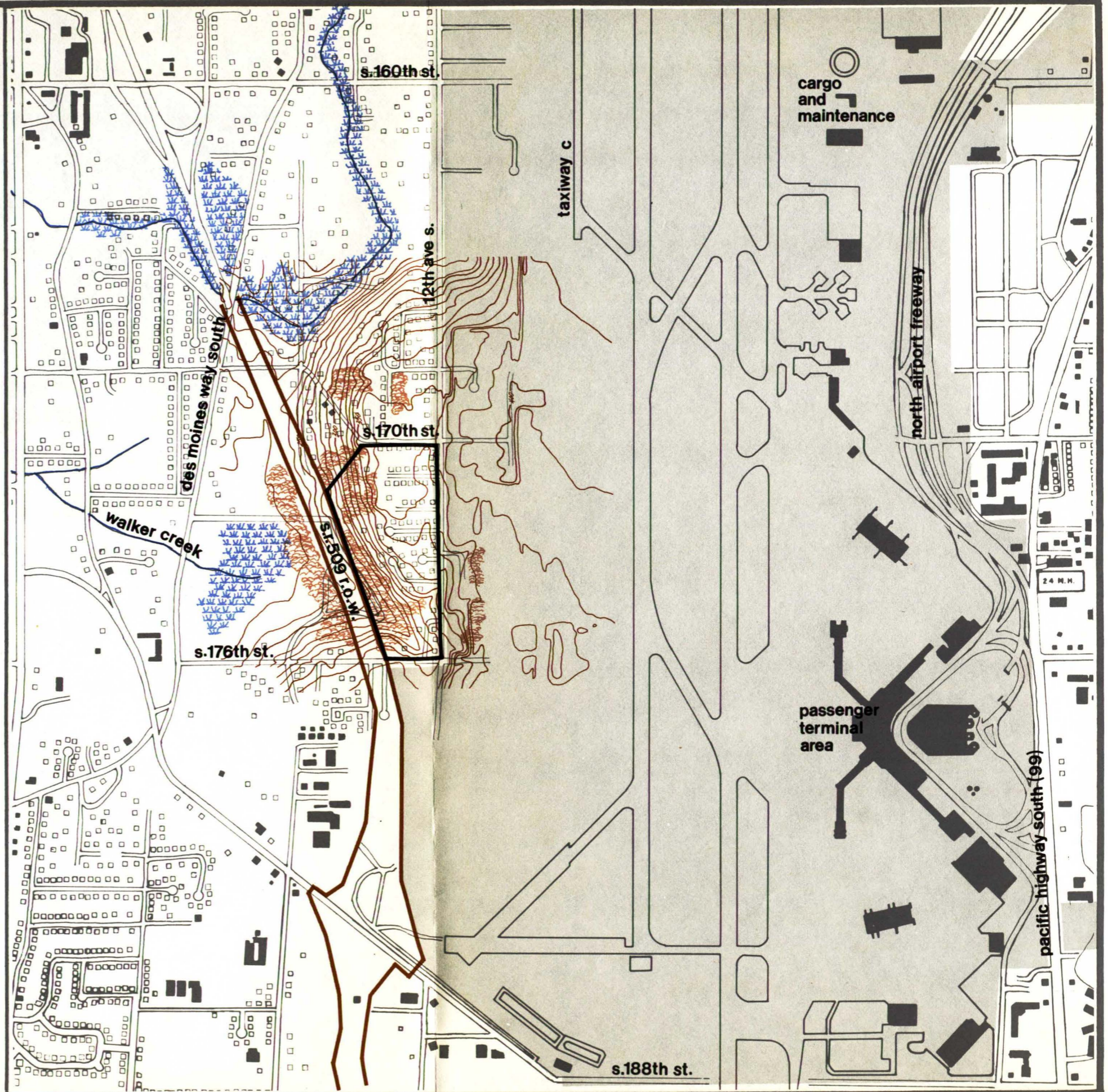
- single family residential structure
- other structures

west acquisition area: present situation



sponsors
**port of seattle
king county**

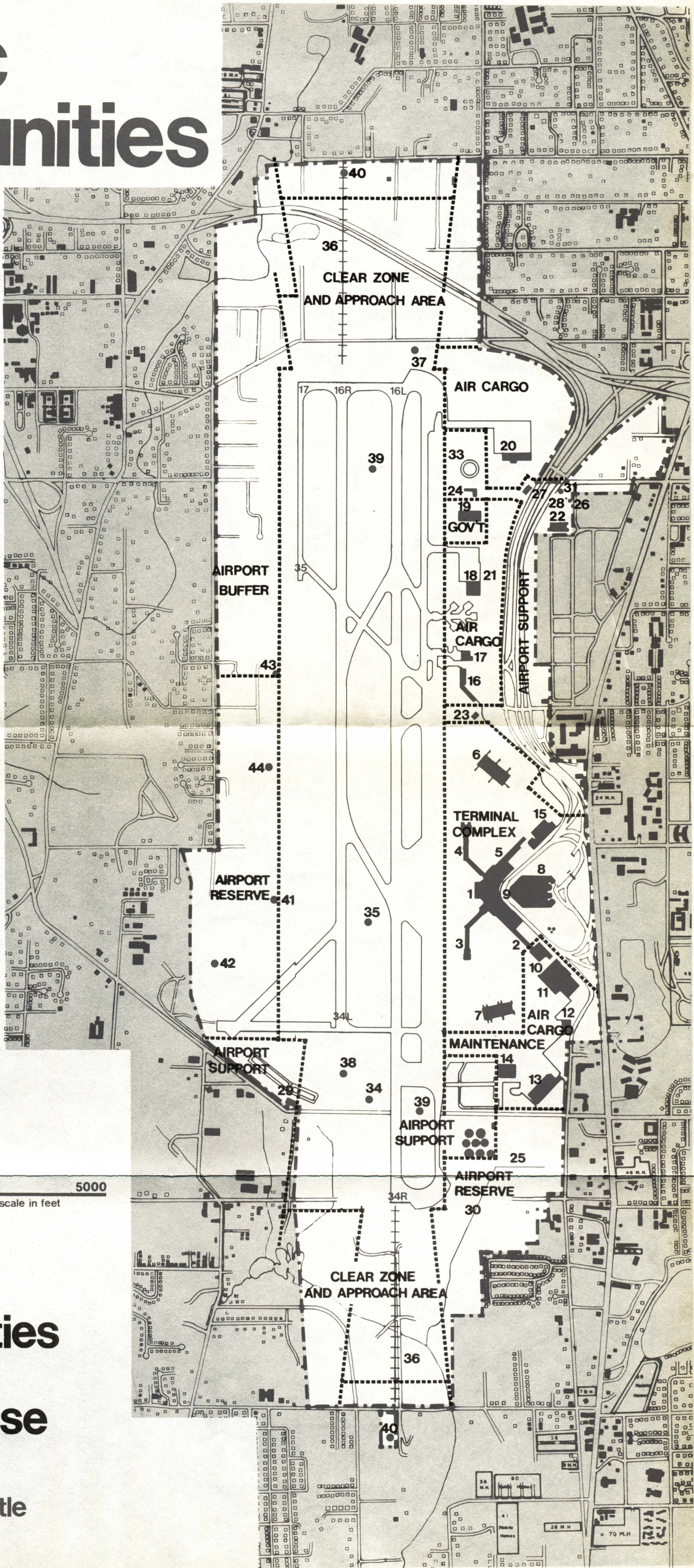
0 scale in feet 500 1000 2000



sea-tac communities plan

facilities

- 1 PASSENGER TERMINAL
- 2 CONCOURSE A
- 3 CONCOURSE B
- 4 CONCOURSE C
- 5 CONCOURSE D
- 6 NORTH SATELLITE
- 7 SOUTH SATELLITE
- 8 PARKING TERMINAL
- 9 FAA CONTROL TOWER
- 10 PAA HANGAR
- 11 NWA HANGAR
- 12 NWA FLIGHT KITCHEN
- 13 WAL HANGAR
- 14 AAL HANGAR
- 15 UAL HANGAR
- 16 AIR CARGO ONE
- 17 WAL AIR CARGO
- 18 UAL AIR CARGO
- 19 AIRMAIL FACILITY
- 20 FTL AIR CARGO
- 21 AIRBORNE AIR FREIGHT
- 22 HOST FLIGHT KITCHEN
- 23 FIRE STATION
- 24 AIRPORT MAINTENANCE
- 25 AIRPORT MAINTENANCE/STORAGE
- 26 EQUIPMENT STORAGE
- 27 PUMP HOUSE
- 28 INCINERATOR
- 29 INDUSTRIAL WASTES TREATMENT PLANT
- 30 GOLF COURSE CLUB HOUSE
- 31 WATER TOWER
- 32 ELECTRICAL SUBSTATION
- 33 CITY OF SEATTLE RESERVOIR
- 34 CEILOMETER
- 35 NATIONAL WEATHER SERVICE
- 36 APPROACH LIGHTING SYSTEM
- 37 ILS LOCALIZER BLDG.
- 38 ILS LOCALIZER
- 39 ILS GLIDE SLOPE UNIT
- 40 ILS MIDDLE MARKER
- 41 VHF TRANSMITTER
- 42 VHF RECEIVER
- 43 AIRCRAFT SURVEILLANCE RADAR
- 44 AIRPORT SURFACE DETECTION EQUIPMENT



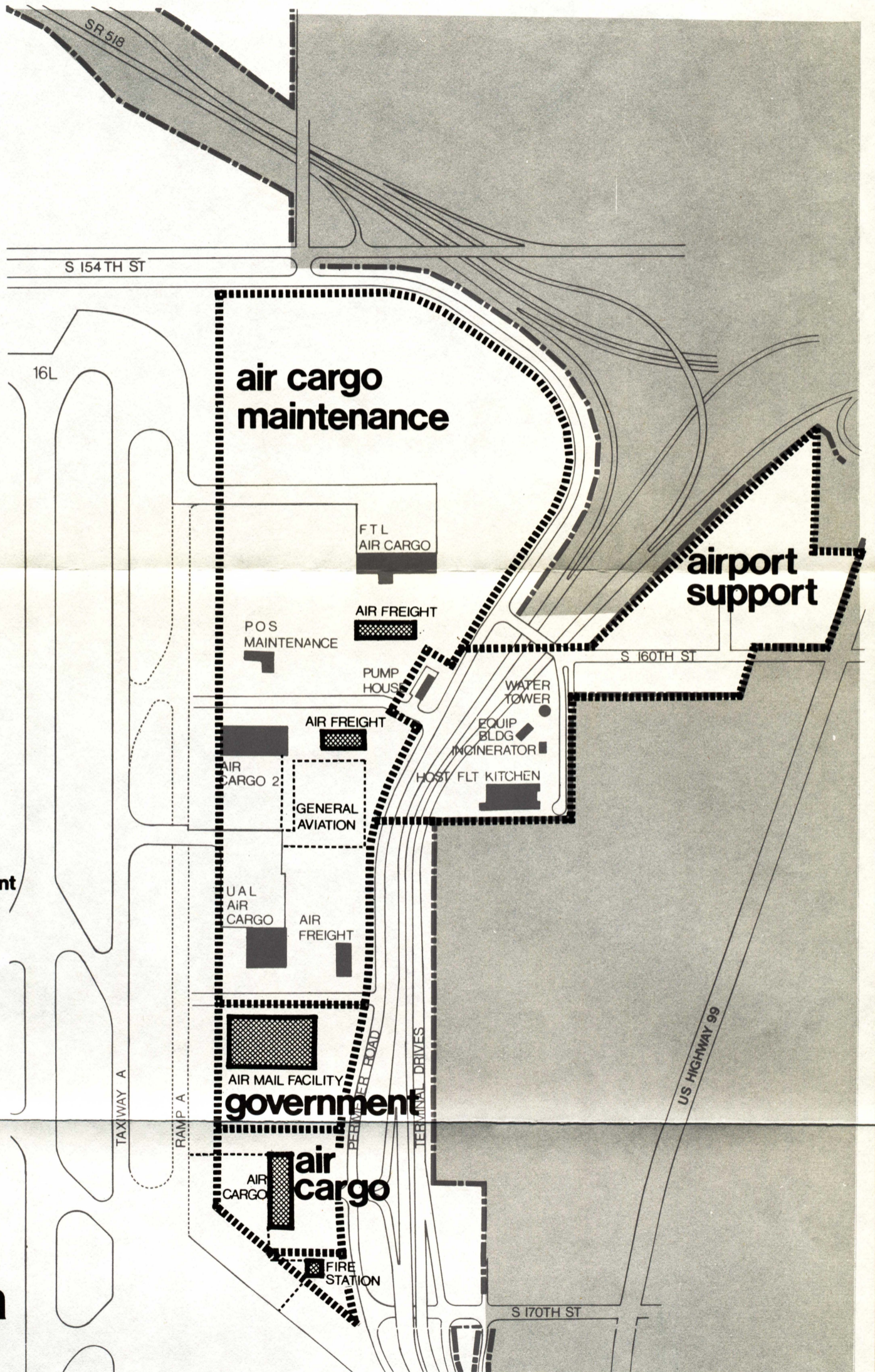
1000 2500 5000
approximate scale in feet

existing facilities and airport land use



sponsors
port of seattle
king county

sea-tac communities plan



- airport development
- - - future airport development
- ▤ land use boundaries
- existing building
- ▨ construction by 1978



300 600 1200
approx. scale in feet

sea tac international airport terminal area plan north 1978



sponsors
port of seattle
king county