


Ace Airport View
 1/28/01
 DM1 - Monterey Station
 location where DeHans
 Creek daylights. Steep
 sided. SW drain nearby
 SDS 1 - Outfall for SW
 Associated wetlands
 Steep sided bank

 Oil boom present
 in creek 2
 Water Turbid
 Black stones
 Water from outfall significantly
 more turbid than creek water
 11:45 AM, Dr. Strand took
 samples.

AZOUS
 EXHIBIT NO. 386
 2-19-02
 M. Green


SDS SW outfall instrumentation
is gone.

SW pond adjacent to canal
drainage from creek

Water drain to gated inlet
at tank pond. Basin
Separates SW pond from
Tanks

No photos yet.

* For Comment letter
 Embankment Flows
 + System - choose attention
 flow discharge location
 for flow
 Logging of material

Dotted line - SW
 the Mentory Site.
 Below confluence.
 East? West Confluence
 Two outfalls - Northern
 is scummy - West Branch
 SWS 911 - poor at top
 East Branch

 Golf course drains (under)
 dark stream
 Other two branches are clean
 looking

Demitels in Col. Louis
hay of land suggest now
worked originally.

NW Ponds - New water out
pilot - Open with Fringe
Emergent, sub-sub

SW pond adjacent to 1
The Pond
Bird Nests on pond

The Pond - on stream
Associated Wetland.

SDS 2 or 7 ?
Some confusion

Flows like creek bed
is SW flow from SCAAE
(Tributary to Des Moines?)

Wetland south of Remy
Debris piled in it.
Many sites brown insect
FWS A & B full of
debris - trees etc.

Keith says area flooded
maybe larger than wetlands
actually exist.

Lagoons 1 & 2 Wetland
filled sites

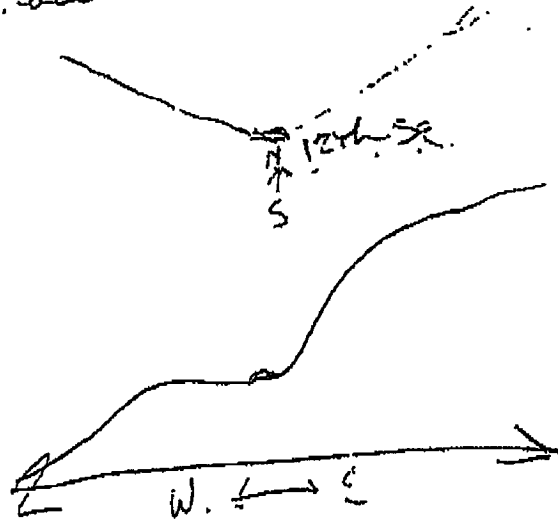
West side wetland

3 sups counted

1 sup - 2 culverts feed it

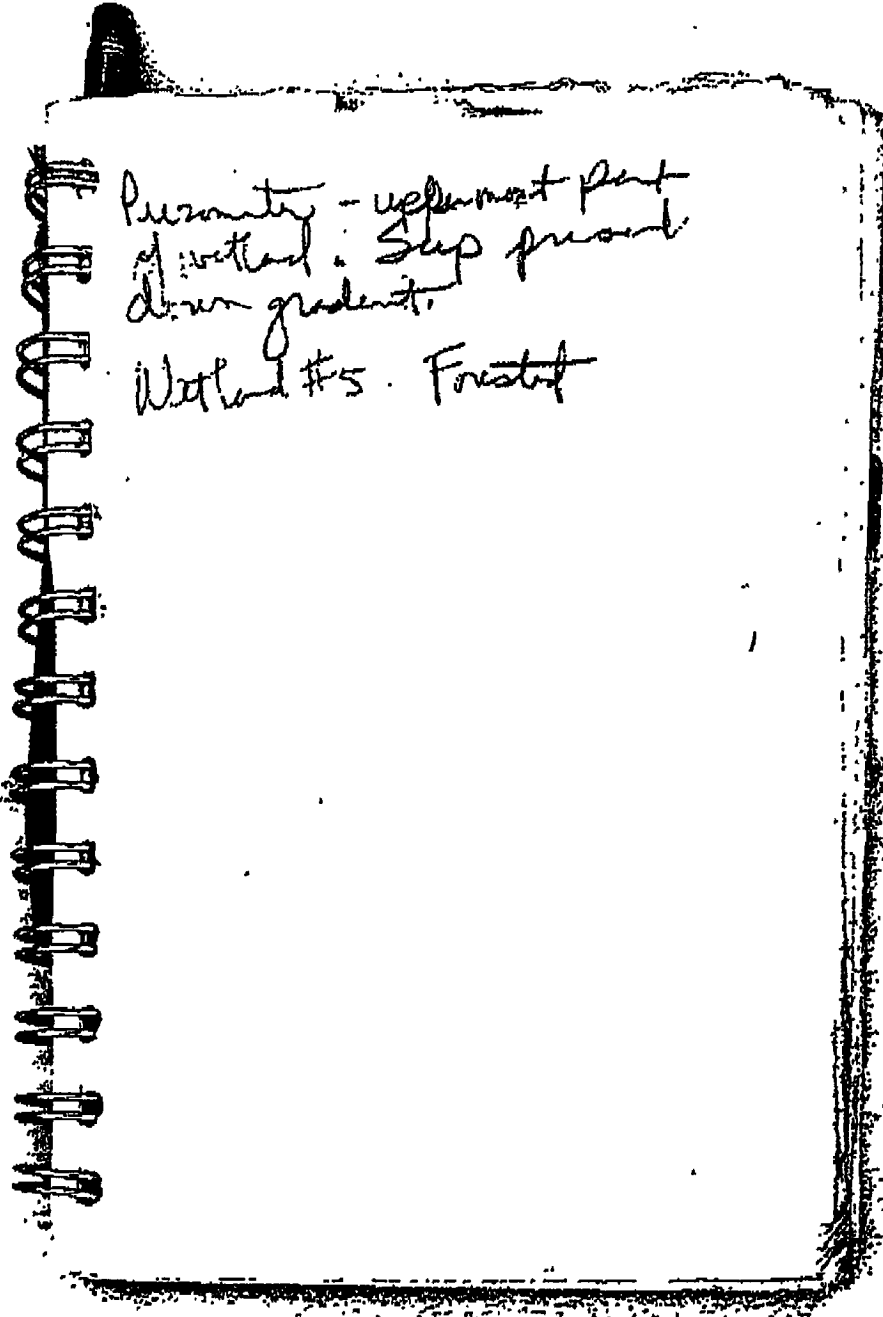
From south to north

Wetlands are part of a large
channel

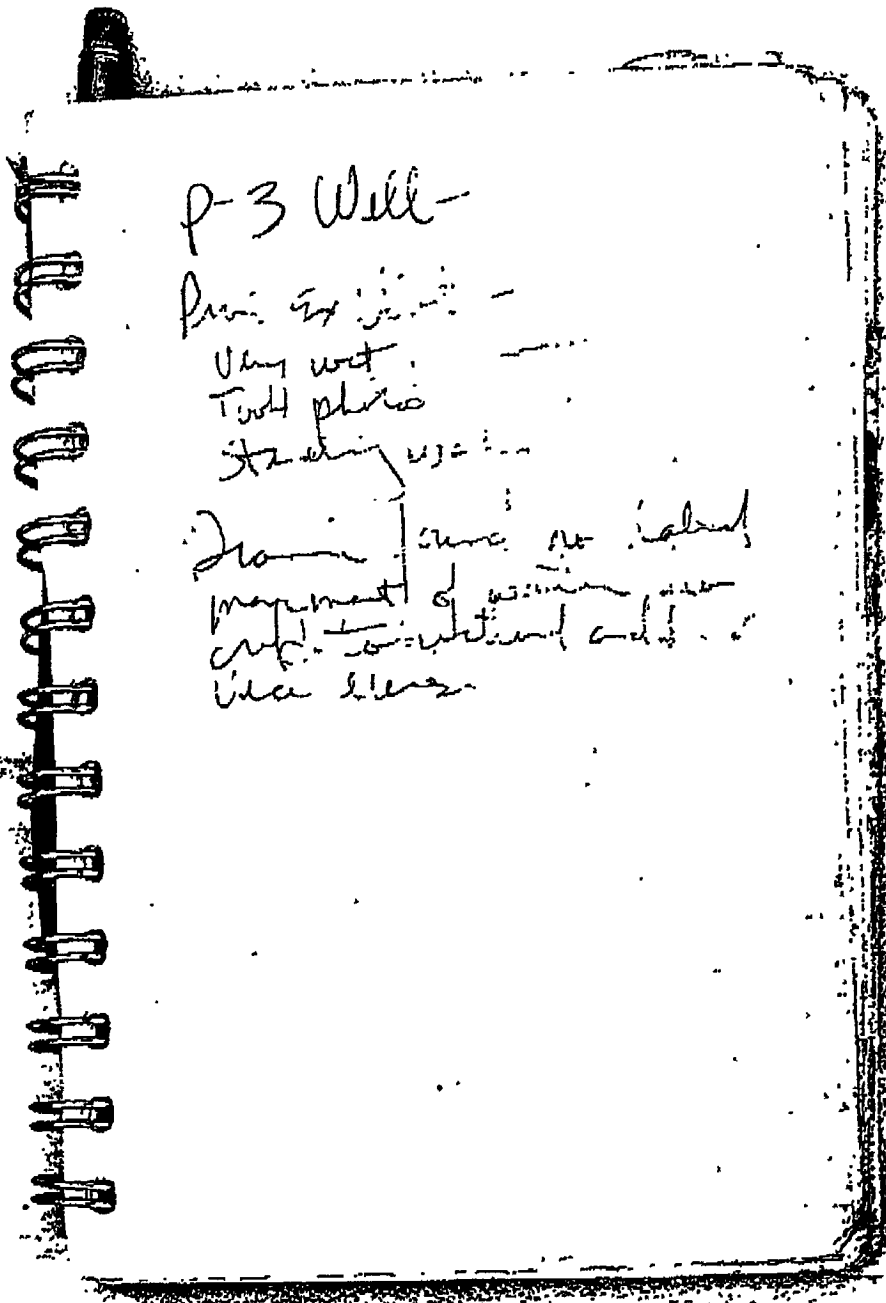


Later, surface along
embankment well at
several of the layers.

Embarkment slope
falling - photos taken



Proximity - uppermost part
of wetland. Slip present
down gradient.
Wetland #5. Forest



p-3 Well-

Area 4/2/02 -

Very wet

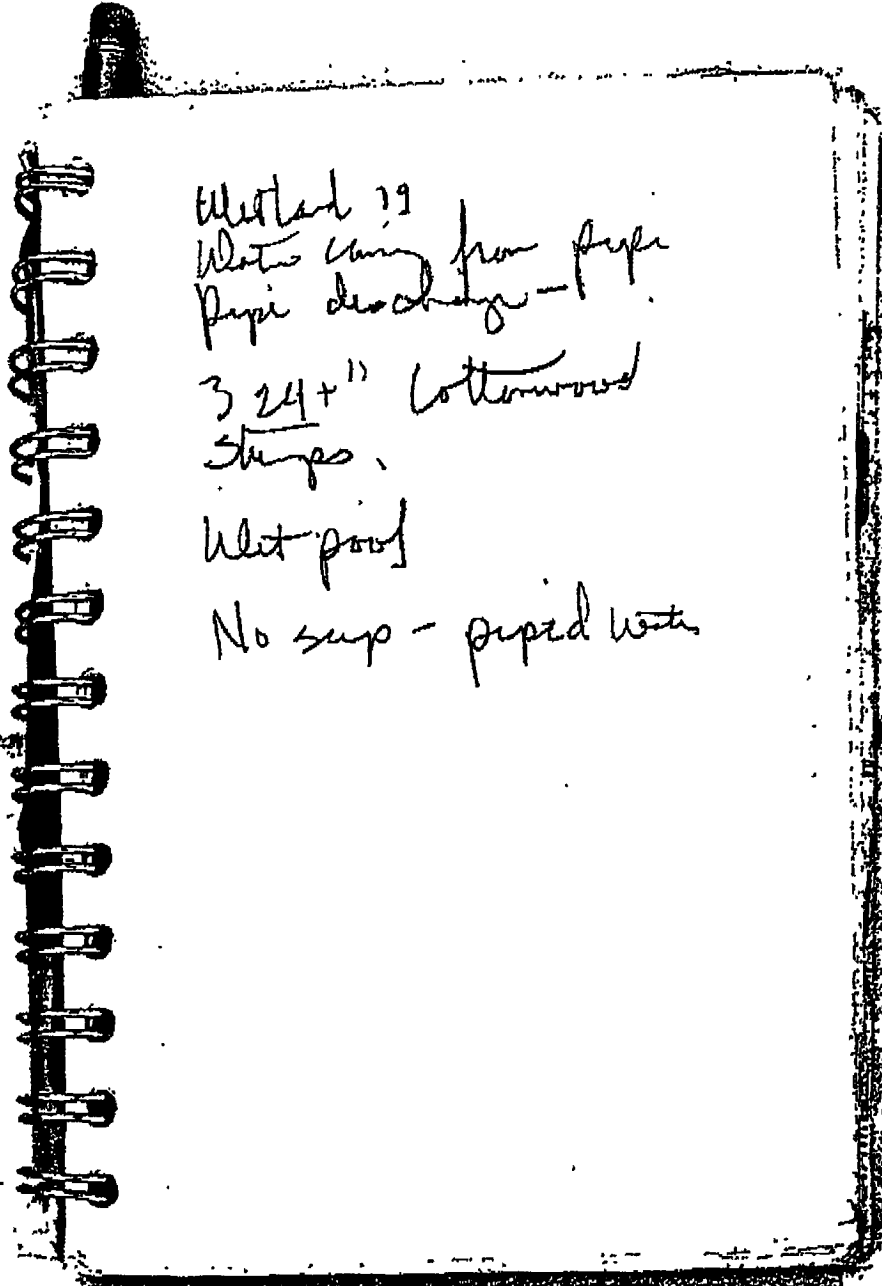
Took photo

standing water

Diana [unclear] no label

measurement of [unclear] area
cup to [unclear] and [unclear] of
like [unclear]

Smarter Bald Eagle
at pine covered drop
starting H2O, Wt. 4y
2-3 ~~to~~ 5 years old
flute demonstration of
John Field (closest to
Dis Mores Way.



Wetland ?
Wetland using from pipe
Pipe discharge -

3 24" Cottonwood
Stumps.

Wet pool

No sup - piped water

Wetland 23
forget the what is shown?
check on character of 24
It is protected.

Wetland 15' Forested not
emergent.

