














Legend

-  RWSA Boundary
 -  Current Service Area
 -  Roads
 -  Water Bodies
 -  Parcel Boundaries
- | | | |
|--|--|---|
| Adjacent Utilities |  KCWD 20 |  Kent |
|  KCWD 49 |  Lakehaven Utility District |  Tukwila |
|  KCWD 54 |  Port of Seattle | |
|  KCWD 125 | | |

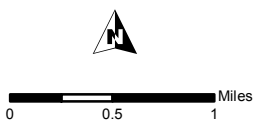


Figure ES.1
District Service Area, RWSA
and Adjacent Water Utilities
 Water System Plan
 Highline Water District

